

Legend

- Trip Origin/Stop Over/Destination
- Unpaved, Tunnel
- Ferry, Auto/Passenger
- Construction
- Scenic Byway
- Rest Area With/Without Facilities
- Service Plaza
- Gas/Food
- AAA Approved Dining/Lodging

# TRIPTIK



SCAN THIS CODE AND TAKE YOUR TRIPTIK MOBILE

© 2026 AAA, GOOGLE

These directions are provided solely as a guideline. No representation is made or warranty given as to their content, route, practicability or efficiency. User assumes all risk of use. AAA and its suppliers assume no responsibility for any loss or delay from use.



From: **331 Scripps Ranch Road, Poinciana, FL**  
 To: **Ellsworth, ME**  
 Total Distance: **1748.0 miles**  
 Total Est. Time: **27 hrs., 23 min.**

### Leg 1 Directions

**331 Scripps Ranch Road, Poinciana, FL**  
**32 Hospitality Lane, Port Wentworth, GA**  
**Distance: 319.0 miles - Time: 4 hrs., 48 min.**

PG 15

- Head north on Scripps Ranch Rd toward La Jolla Lane - Drive for 0.3 miles

- Turn left onto Barcelona Dr - Drive for 0.3 miles

- At the traffic circle, take the 3rd exit onto San Clemente Ave - Drive for 1.1 miles

PG 16

- Turn right onto Cypress Pkwy - Drive for 0.7 miles

- Turn left onto Poinciana Pkwy - Toll road - Drive for 8.3 miles

- Continue onto Kinney Harmon Rd - Drive for 0.3 miles

PG 17

- Continue onto Polk 54/Ronald Reagan Pkwy - Drive for 2.1 miles

- Turn right onto Lake Wilson Rd - Drive for 1.0 miles

PG 18

- Turn left onto Osceola Polk Line Rd - Drive for 1.3 miles

PG 19

- Take the ramp onto I-4 E - Drive for 17.1 miles

**Construction**

>> Construction - Delays Possible: I-4; near Orlando

PG 20

- Slight left onto I-4 Express (signs for FL-435 N/S Kirkman Rd) - Toll road - Drive for 19.9 miles

- Merge onto I-4 E - Drive for 6.2 miles

PG 21-22

- Keep left to stay on I-4 E - Drive for 30.7 miles

- Take the I-95 N exit toward Jacksonville - Drive for 1.7 miles

- Continue onto I-95 N - Drive for 0.7 miles

PG 23-24

- Merge onto I-95 N - Drive for 70.3 miles



- Take exit 333 to merge onto FL-9B N toward Jax Beaches - Drive for 4.1 miles
- Slight left onto I-295 Express Lanes - Toll road - Drive for 5.1 miles
- Keep right to stay on I-295 Express Lanes - Toll road - Drive for 0.5 miles
- Merge onto I-295 N - Drive for 17.4 miles

- Take exit 35 to merge onto I-95 N toward Jacksonville/International Airport/Savannah - Entering Georgia - Drive for 128.9 miles

### Construction

>> Construction - Delays Possible: I-95; n, Road construction on I-95 Northbound before SR 25/US 17/Ocean Highway. Right lane blocked in Richmond Hill

- Take exit 109 for GA-21 N - Drive for 0.4 miles
- Continue straight onto GA-21 N/Augusta Rd - Drive for 0.3 miles
- Slight left toward Cook St - Drive for 502 feet
- Continue onto Cook St - Drive for 390 feet
- Turn left onto Magellan Blvd - Drive for 0.1 miles
- Turn right - Drive for 30 feet

### Leg 2 Directions

**32 Hospitality Lane, Port Wentworth, GA**  
**217 W Boundary St, Savannah, GA 31401**  
**Distance: 11.1 miles - Time: 20 min.**

- Head east toward Magellan Blvd - Drive for 30 feet
- Turn right onto Magellan Blvd - Drive for 413 feet
- Turn left onto Scott Rd - Drive for 420 feet
- Turn right onto GA-21 S/Augusta Rd - Pass by Bank of America (with Drive-thru ATM) (on the right in 6.8 mi) - Drive for 7.3 miles
- Keep left to continue on GA-21 S, follow signs for I-516 E/Lynes Pkwy/I-16 - Drive for 0.2 miles
- Continue onto GA-21 S/I-516 E - Drive for 1.0 miles
- Take exit 7 for GA-25/Bay St toward Downtown - Drive for 0.2 miles



- Merge onto GA-25 Connector N/W Bay St - Drive for 1.8 miles
- Turn right onto Fahm St - Drive for 0.3 miles
- Turn right onto GA-25 Connector N/W Oglethorpe Ave - Continue to follow GA-25 Connector N - Drive for 486 feet
- Turn left onto W Boundary St - Drive for 167 feet
- Turn right - Drive for 118 feet
- Turn left - Drive for 210 feet

### Leg 3 Directions

**217 W Boundary St, Savannah, GA 31401**  
**1508 Cinema Drive, Statesville, North Carolina 28625**  
**Distance: 289.8 miles - Time: 4 hrs., 20 min.**

- Head north toward W Boundary St - Drive for 210 feet
- Turn right toward W Boundary St - Drive for 118 feet
- Turn left onto W Boundary St - Drive for 118 feet
- Turn left onto GA-25 Connector N - Drive for 449 feet

- Take the ramp onto GA-404 Spur N/US-17 N - Continue to follow US-17 N - Entering South Carolina - Drive for 14.8 miles

- Slight right to merge onto I-95 N - Drive for 52.5 miles
- Keep left to stay on I-95 N - Drive for 28.4 miles

- Take exit 86B to merge onto I-26 W toward Columbia - Drive for 52.6 miles
- Take exit 116 for I-77 toward Charlotte - Drive for 0.9 miles
- Continue onto I-77 N - Drive for 20.5 miles

- Keep left to stay on I-77 N - Entering North Carolina - Drive for 81.5 miles
- Keep right to stay on I-77 N - Drive for 1.2 miles
- Keep left to stay on I-77 N, follow signs for I-85 S/Spartanburg - Drive for 2.3 miles
- Keep right to stay on I-77 N - Drive for 9.4 miles



- Keep left to continue on I-77 Express Ln - Toll road - Drive for 4.2 miles

- Merge onto I-77 N (signs for Griffith St/Langtree St) - Drive for 0.4 miles

- Keep right to stay on I-77 N - Drive for 3.5 miles

- Keep right to stay on I-77 N - Drive for 16.4 miles

### Construction

>> Construction - Delays Possible: I-77 ; North of Troutman - Mile Marker 41 to 43 Heading North

- Take exit 49B toward Statesville/Downtown - Drive for 0.2 miles

- Take the ramp to Salisbury Rd - Drive for 98 feet

- Turn left onto Salisbury Rd - Drive for 161 feet

- Turn left onto Folger Dr - Drive for 0.6 miles

- Turn right onto Cinema Dr - Drive for 207 feet

- Turn right - Drive for 69 feet

- Turn left - Drive for 138 feet

- Turn left - Drive for 72 feet

- Turn right - Drive for 112 feet

## Leg 4 Directions

**1508 Cinema Drive, Statesville, North Carolina 28625**

**2400 Trex Wy, Winchester, VA 22601**

**Distance: 323.6 miles - Time: 4 hrs., 52 min.**

- Head west toward Cinema Dr - Drive for 112 feet

- Turn left toward Cinema Dr - Drive for 72 feet

- Turn right toward Cinema Dr - Drive for 138 feet

- Turn right toward Cinema Dr - Drive for 69 feet

- Turn left at the 1st cross street onto Cinema Dr - Drive for 207 feet

- Turn left onto Folger Dr - Drive for 0.6 miles

- Turn right onto Salisbury Rd - Drive for 59 feet



- Turn right to merge onto I-77 N toward Elkin - Drive for 34.7 miles

- Keep right to stay on I-77 N, follow signs for Mount Airy - Entering Virginia - Drive for 54.0 miles

### Construction

>> Construction - Delays Possible: I-77; On I-77 South in the County of Carroll from mile marker 9.3 to mile marker 7.8, motorists can expect potential delays in this area due to bridge work. near Hillsville

>> Construction - Delays Possible: I-77; near Hillsville

>> Construction - Delays Possible: I-77; On I-77 North in the County of Carroll from mile marker 0 to mile marker 24.1, motorists can expect potential delays in this area due to maintenance activities. near Lamsburg

>> Construction - Delays Possible: I-77; On I-77 South in the County of Wythe from mile marker 27.4 to mile marker 24.2, motorists can expect potential delays in this area due to maintenance activities. near Galena

### Scenic Byway- I-77

Location: West Virginia Border to North Carolina Border

Description: Venture inside the Jefferson National Forest for a chance to listen to the soft breezes rustling through the leaves as you step into this abundant wildlife habitat. Practice stillness and wait for one of the local deer or squirrel to pass.

Located along lower elevations of the Appalachian Mountain range, the hilly drive provides a quiet introduction to the Virginia countryside, which leads to the Blue Ridge Parkway at Fancy Gap.

- Take exit 32 to merge onto I-81 N toward Roanoke - Drive for 218.5 miles

### Construction

>> Construction - Delays Possible: I-81; near Toms Brook

>> Construction - Delays Possible: I-81; On I-81 in the County of Roanoke from mile marker 136.6 to mile marker 141.8, motorists can expect potential delays in this area due to construction activities. The north left shoulder and right shoulder are closed. near Salem

>> Construction - Delays Possible: I-81; near Roanoke

>> Construction - Delays Possible: I-81; On I-81 in the County of Rockbridge from mile marker 187.3 to mile marker 180.7, motorists can expect potential delays in this area due to paving operations. All south lanes are alternating closures. near Lexington

>> Construction - Delays Possible: I-81; near Salem

>> Construction - Delays Possible: I-81; near Staunton

>> Construction - Delays Possible: I-81; On I-81 in the County of Rockbridge at mile marker 200, motorists can expect potential delays in this area due to maintenance activities. The north right shoulder is closed. The south right shoulder is closed. near Buena Vista

>> Construction - Delays Possible: I-81; near Mt. Crawford



>> Construction - Delays Possible: I-81; On I-81 in the County of Augusta from mile marker 205.8 to mile marker 207.8, motorists can expect potential delays in this area due to paving operations. The north right lane and right shoulder are closed. near Spottswood

>> Construction - Delays Possible: I-81; near New Market

>> Construction - Delays Possible: I-81; near Middletown

>> Construction - Delays Possible: I-81; near Strasburg

>> Construction - Delays Possible: I-81; On I-81 North in the County of Roanoke at mile marker 130.5, motorists can expect potential delays in this area due to maintenance activities. Mobile lane closures exist. near Salem

>> Construction - Delays Possible: I-81; near Lexington

>> Construction - Delays Possible: I-81; On I-81 North in the County of Pulaski from mile marker 94 to mile marker 98, motorists can expect potential delays in this area due to bridge work. near Pulaski

>> Construction - Delays Possible: I-81; near Buchanan

>> Construction - Delays Possible: I-81; On I-81 in the County of Rockbridge from mile marker 177.8 to mile marker 179.5, motorists can expect potential delays in this area due to paving operations. The north right lane and right shoulder are closed. near Glasgow

>> Construction - Delays Possible: I-81; On I-81 in the County of Botetourt from mile marker 151.7 to mile marker 147.3, motorists can expect potential delays in this area due to construction activities. The south right shoulder is closed. near Troutville

>> Construction - Delays Possible: I-81; On I-81 in the County of Rockbridge at mile marker 195, motorists can expect potential delays in this area due to maintenance activities. The south right shoulder is closed. near Lexington

>> Construction - Delays Possible: I-81; On I-81 South in the County of Botetourt from mile marker 163.5 to mile marker 161.5, motorists can expect potential delays in this area due to bridge work. near Buchanan

>> Construction - Delays Possible: I-81; On I-81 North in the County of Botetourt from mile marker 161.5 to mile marker 163.5, motorists can expect potential delays in this area due to bridge work. near Buchanan

### Scenic Byway- I-81

Location: I-66 to Tennessee Border

Description: Explore the variety of Virginia over each rolling hill. Corn fields, apple orchards, and grape vines line the farmlands. Shenandoah Vineyards offers a peek inside the winemaking process. Down the road, one of the "seven wonders of the world," the Natural Bridge, is a must see. Visit the amazing formation then compare it with one of the area's covered bridges. For a historical outing, Stonewall Jackson's home and the Virginia Military Institute are both located in Lexington."

- Keep left to stay on I-81 N - Drive for 13.4 miles

### Construction

>> Construction - Delays Possible: I-81; near Middletown



### Scenic Byway- I-81

Location: I-66 to Tennessee Border

Description: Explore the variety of Virginia over each rolling hill. Corn fields, apple orchards, and grape vines line the farmlands. Shenandoah Vineyards offers a peek inside the winemaking process. Down the road, one of the "seven wonders of the world," the Natural Bridge, is a must see. Visit the amazing formation then compare it with one of the area's covered bridges. For a historical outing, Stonewall Jackson's home and the Virginia Military Institute are both located in Lexington."

- Take exit 313 for US-17 S/US-50 E/US-522 S - Drive for 0.2 miles

- Continue onto US-522 S - Drive for 1.2 miles

- Turn right onto State Rte 645 - Drive for 0.5 miles

- At the traffic circle, take the 1st exit onto Crossover Blvd - Drive for 0.3 miles

### Leg 5 Directions

**2400 Trex Wy, Winchester, VA 22601**

**Homewood Suites by Hilton Mahwah, Corporate Drive,...**

**Distance: 296.2 miles - Time: 4 hrs., 35 min.**

- Head northwest on Crossover Blvd toward Legge Blvd - Drive for 0.3 miles

- Turn right onto S Pleasant Valley Rd - Drive for 1.1 miles

- Turn right onto E Jubal Early Dr - Drive for 0.3 miles

- Continue onto US-17 S/US-50 E/US-522 S/Millwood Pike - Drive for 0.3 miles

- Turn left to merge onto I-81 N toward Martinsburg - Passing through West Virginia, Maryland - Entering Pennsylvania - Drive for 118.0 miles

### Construction

>> Construction - Delays Possible: I-81; I-81 BOTH DIRECTIONS AT EXIT 4 I 70 EISENHOWER MEMORIAL HWY (NB)

- Slight left to stay on I-81 N (signs for I-78/Hazleton/Allentown) - Drive for 19.1 miles

- Take exit 89 for I-78 E toward Allentown - Drive for 0.6 miles

- Continue onto I-78 E - Drive for 50.3 miles



PG 59 - Keep left to stay on I-78 E - Entering New Jersey - Drive for 56.3 miles

**Construction**

>> Construction - Delays Possible: I-78; near Bloomsbury  
>> Construction - Delays Possible: I-78;

PG 60-61 - Take exit 29 to merge onto I-287 N toward US-202 N/US-206 N/I-80/ Morristown - Drive for 39.7 miles

**Construction**

>> Construction - Delays Possible: I-287; near Boonton  
>> Construction - Delays Possible: I-287; near Morristown  
>> Construction - Delays Possible: I-287; near Riverdale  
>> Construction - Delays Possible: I-287; southbound south of Exit 37 - NJ 24- south of Exit 37 - NJ 24 near Morristown  
>> Construction - Delays Possible: I-287; near Far Hills

- Keep left to stay on I-287 N - Drive for 7.0 miles

- Take exit 66 to merge onto I-287 S/NJ-17 S toward Mahwah - Drive for 1.4 miles

- Take exit 66 on the left for NJ-17 S toward Mahwah - Drive for 0.4 miles

- Continue onto NJ-17 S - Drive for 1.1 miles

PG 62 - Slight right onto Corporate Dr - Drive for 0.3 miles

- Turn left - Drive for 85 feet

- Turn right - Drive for 118 feet

### Leg 6 Directions

**Homewood Suites by Hilton Mahwah, Corporate Drive, ...  
777 Chase Pkwy, Waterbury, CT 06708  
Distance: 87.9 miles - Time: 1 hr., 31 min.**

PG 63 - Head north toward Corporate Dr - Drive for 118 feet

- Turn left toward Corporate Dr - Drive for 85 feet

- Turn left onto Corporate Dr - Drive for 0.5 miles

PG 64 - Turn left onto MacArthur Blvd - Drive for 0.5 miles

- Slight right toward NJ-17 N (signs for NJ-17 N) - Drive for 0.1 miles

PG 65 - Merge onto NJ-17 N - Drive for 1.8 miles



- Take the exit onto I-287 N toward I-87 - Entering New York - Drive for 0.9 miles

- Take the I-87 S/New York State Thruway/I-287 exit toward Gov Mario M. Cuomo Br/New York City - Drive for 0.6 miles

PG 66 - Merge onto I-87 S - Toll road - Drive for 18.0 miles

**Bridge and Ferry**

>> Gov. Mario M. Cuomo Bridge. For more information call (518) 471-5300 or visit [mariomcuomobridge.ny.gov](http://mariomcuomobridge.ny.gov)

- Keep right to stay on I-87 S, follow signs for Saw Mill Pkwy South S/ New York City/NY-119/Saw Mill Pkwy North N/Elmsford - Drive for 0.2 miles

- Take exit 8A for NY-119/Saw Mill Pkwy N toward Elmsford - Drive for 0.8 miles

- Take the North Saw Mill River Pkwy ramp to Katonah - Drive for 0.3 miles

- Merge onto Saw Mill Pkwy N/Saw Mill Riv Pkwy N - Drive for 17.6 miles

**Construction**

>> Construction - Delays Possible: Saw Mill River Parkway; southbound - Exit 26 - Taconic State Parkway near Pleasantville  
>> Construction - Delays Possible: Saw Mill River Parkway; near Tarrytown

PG 67 - Merge onto I-684 N via the ramp to Brewster - Drive for 11.1 miles

PG 68 - Take exit 9E to merge onto I-84 E toward Danbury - Entering Connecticut - Drive for 10.6 miles

**Construction**

>> Construction - Delays Possible: I-84; both directions Exit 3 - US 7- Exit 7 - US 7/US 202 in Danbury  
>> Construction - Delays Possible: I-84; westbound Connecticut State Line- Exit 65 - NY 312 - Carmel near Danbury

PG 69 - Keep right to stay on I-84 E, follow signs for Waterbury - Drive for 23.9 miles

**Construction**

>> Construction - Delays Possible: I-84; both directions Exit 9 - CT 25- Exit 10 - US 6W near Danbury



>> Construction - Delays Possible: I-84; near Newtown  
>> Construction - Delays Possible: I-84; westbound Exit 16 - CT 188- Exit 13 - River Road (Eastbound Only) near Naugatuck

- Take exit 18 for Chase Pkwy - Drive for 0.1 miles  
- Turn right onto Chase Pkwy - Drive for 430 feet  
- Turn right to stay on Chase Pkwy - Drive for 377 feet

- Turn left to stay on Chase Pkwy - Drive for 0.3 miles  
- Turn left - Drive for 417 feet

### Leg 7 Directions

#### 777 Chase Pkwy, Waterbury, CT 06708

#### Cornish, ME

**Distance: 244.7 miles - Time: 3 hrs., 58 min.**

- Head northeast toward Chase Pkwy - Drive for 269 feet

- Slight right toward Chase Pkwy - Drive for 151 feet  
- Turn right onto Chase Pkwy - Drive for 0.3 miles  
- Turn right to stay on Chase Pkwy - Drive for 377 feet

- Turn left to stay on Chase Pkwy - Drive for 0.3 miles

- Turn left to merge onto I-84 E toward Hartford - Parts of this road may be closed at certain times or days - Drive for 18.5 miles

- Keep right to stay on I-84 E, follow signs for Hartford - Drive for 16.4 miles

#### Construction

>> Construction - Delays Possible: US-44; near Hartford

- Keep left to stay on I-84 E, follow signs for Boston - Toll road - Entering Massachusetts - Drive for 39.1 miles

#### Construction

>> Construction - Delays Possible: I-84; CT stateline to I-90  
>> Construction - Delays Possible: I-84; westbound Exit 66 (WHITNEY T. FERGUSON III)- near Vernon  
>> Construction - Delays Possible: I-84; eastbound Exit 69 (RTE 74)- near West Willington

- Take the exit onto I-90 E toward Boston/N.H. - Maine - Toll road - Drive for 11.7 miles



#### Construction

>> Construction - Delays Possible: I-90; between Exit 78 and Auburn

- Take exit 90 for I-290 E toward Worcester - Toll road - Drive for 1.0 miles

- Continue onto I-290 E - Drive for 20.1 miles

#### Construction

>> Construction - Delays Possible: I-290; between Exit 12 and Exit 13  
>> Construction - Delays Possible: I-290; between Exit 16 and Exit 24

- Take exit 32B to merge onto I-495 N toward Lowell - Drive for 56.2 miles

#### Construction

>> Construction - Delays Possible: I-495; between Exit 50 and Exit 67  
>> Construction - Delays Possible: I-495; between Exit 67 and Exit 78  
>> Construction - Delays Possible: I-495; between Exit 80 and Exit 83  
>> Construction - Delays Possible: I-495; @ xit 12

- Merge onto I-95 N - Toll road - Entering New Hampshire - Drive for 6.7 miles

- Slight left to stay on I-95 N - Toll road - Entering Maine - Drive for 19.1 miles

#### Construction

>> Construction - Delays Possible: I-95; Portsmouth: I-95 SB from 13.6 - 13.0 Right shoulder closed

- Keep left to stay on I-95 N - Toll road - Drive for 25.9 miles

#### Construction

>> Construction - Delays Possible: I-95;  
>> Construction - Delays Possible: I-95;  
>> Construction - Delays Possible: I-95; Thursday 10/9, there will be southbound lane closures from mile 26 to mile 24 in Kennebunk from 8:00pm to 6:00am for paving repairs. Speeds are reduced to 60mph.  
>> Construction - Delays Possible: I-95;

- Take exit 35 toward ME-112 N/North St - Toll road - Drive for 0.4 miles

- Turn left onto ME-112 N/North St - Continue to follow ME-112 N - Drive for 5.2 miles

- Turn left onto ME-117 N - Drive for 2.4 miles



- Turn left onto US-202 W - Drive for 1.7 miles
- Turn right onto ME-117 N/Cape Rd - Drive for 13.4 miles
- Turn left onto ME-117 N - Drive for 3.2 miles
- Turn left onto ME-117 N/ME-25 W - Continue to follow ME-25 W - Drive for 2.9 miles

## Leg 8 Directions

### Cornish, ME

### Ellsworth, ME

**Distance: 175.8 miles - Time: 2 hrs., 55 min.**

- Head east on Main St toward Cumberland St - Drive for 0.1 miles
- Slight left onto ME-5 N/Cumberland St - Drive for 0.3 miles
- Continue straight onto ME-117 N/ME-5 N - Drive for 1.7 miles
- Turn right onto ME-113 S/Pequawket Trail - Drive for 7.3 miles

- Turn left onto Boundary Rd - Drive for 4.4 miles

- Turn right onto ME-114 S - Drive for 2.1 miles

- Turn left onto ME-35 N - Drive for 6.9 miles

- Continue onto ME-115 E/Tandberg Trail - Continue to follow ME-115 E - Drive for 6.6 miles

- Turn right to merge onto I-95 N toward Augusta - Toll road - Drive for 3.8 miles

- Keep left to stay on I-95 N - Toll road - Drive for 32.7 miles

### Construction

>> Construction - Delays Possible: I-95;

- Keep left to stay on I-95 N - Toll road - Drive for 82.0 miles

### Construction

>> Construction - Delays Possible: I-95;

>> Construction - Delays Possible: I-95; Benton I-95 Southbound Lane closures due to milling and paving operations Beginning 0.08 of a mile west of the Benton town line and extending south 21.7 miles to the north abutment of the Civic Center Bridge overpass. Use caution and expect delays

>> Construction - Delays Possible: I-95;



>> Construction - Delays Possible: I-95; Augusta, Benton, Fairfield, Sidney, and Waterville - South on 95 from mile 134 to 112 - Road Maintenance - reduced to one lane - Use Caution

>> Construction - Delays Possible: I-95; Waterville 95 north and south mile 129-130 reduced to one lane with an 11-foot width restriction starting September 2nd, 2025 for bridge work.

### Scenic Byway- I-95

Location: Augusta to Sherman

Description: The Penobscot River mirrors the byways' trek through hilly farm country, enhancing the quiet view with a splash of shining water. Museums and monuments, including the restored fort at Old Fort Western, anchor the state capital, Augusta, with a strong sense of history. This area extends as far back as 11,000 years ago when the land around the rivers was heavily populated by Native American tribes. Stand on the bank of the Kennebec River and feel the ancient history surround you.

- Take exit 182A to merge onto I-395 E/ME-15 S toward US-1A/ME-9/Bangor/Brewer - Continue to follow I-395 E - Drive for 4.5 miles

### Construction

>> Construction - Delays Possible: US-202;

- Exit onto US-1A E/Wilson St - Continue to follow US-1A E - Drive for 22.7 miles

- Turn right onto State St - Drive for 0.6 miles



Head north on Scripps Ranch Rd toward La Jolla Lane  
-Drive for 0.3 miles



Turn left onto Barcelona Dr  
-Drive for 0.3 miles



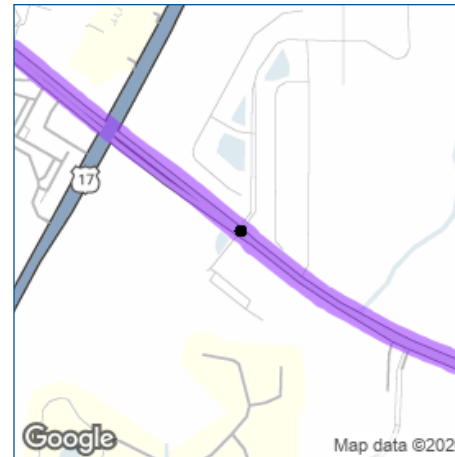
At the traffic circle, take the 3rd exit onto San Clemente Ave  
-Drive for 1.1 miles



Turn right onto Cypress Pkwy  
-Drive for 0.7 miles



Turn left onto Poinciana Pkwy  
- Toll road  
-Drive for 8.3 miles



Continue onto Kinney Harmon Rd  
-Drive for 0.3 miles

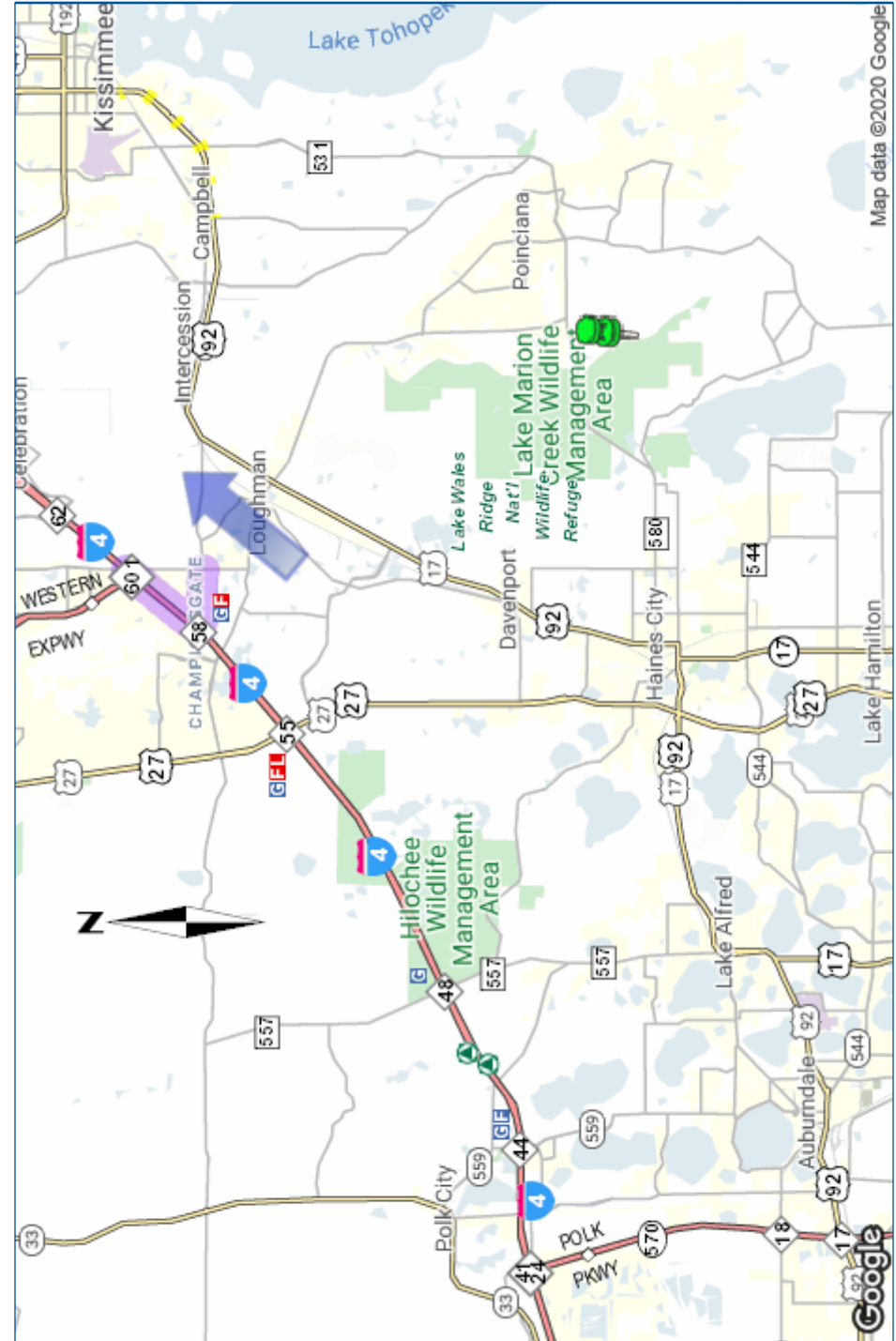


Continue onto Polk 54/Ronald Reagan Pkwy

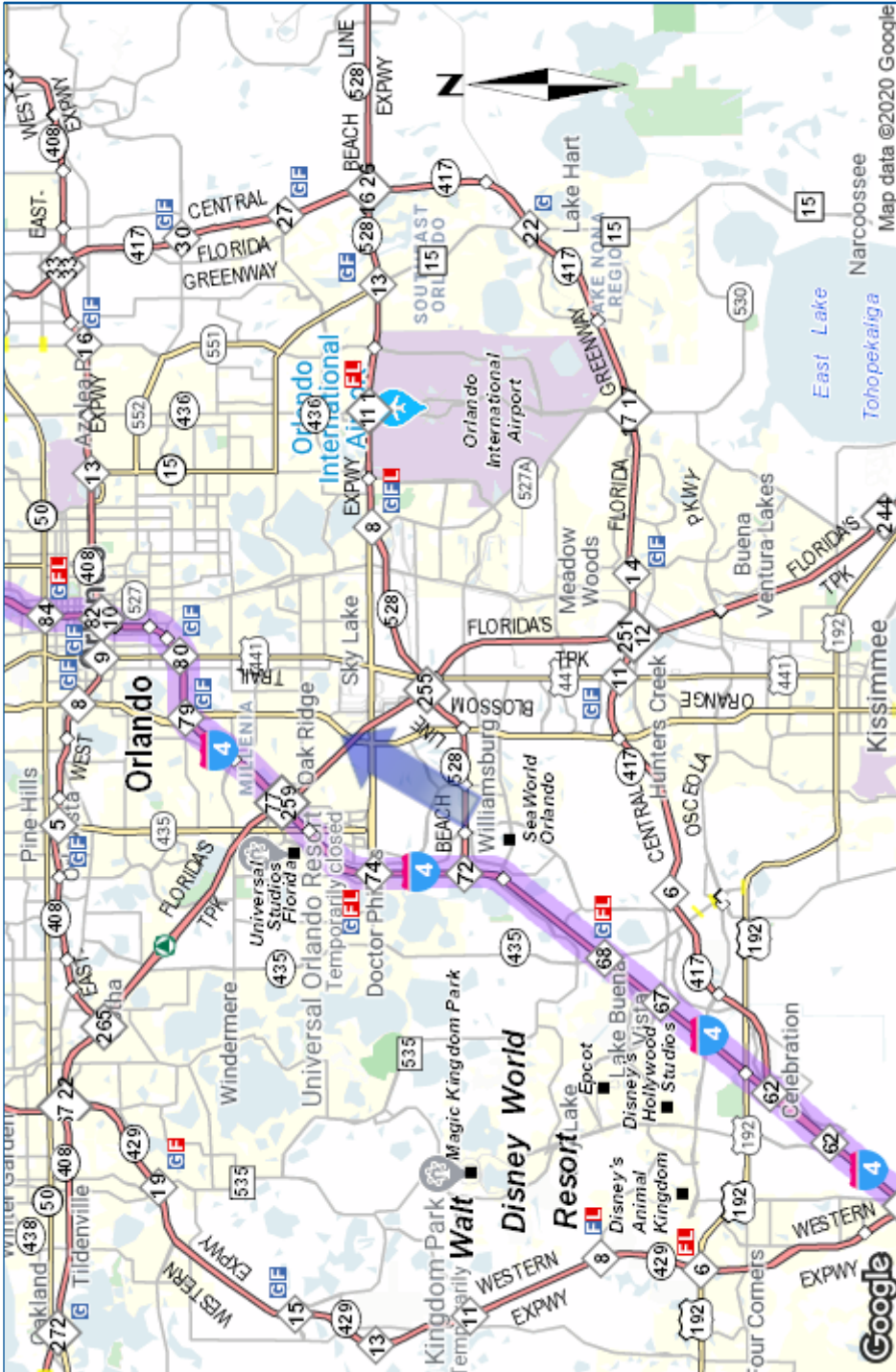
-Drive for 2.1 miles



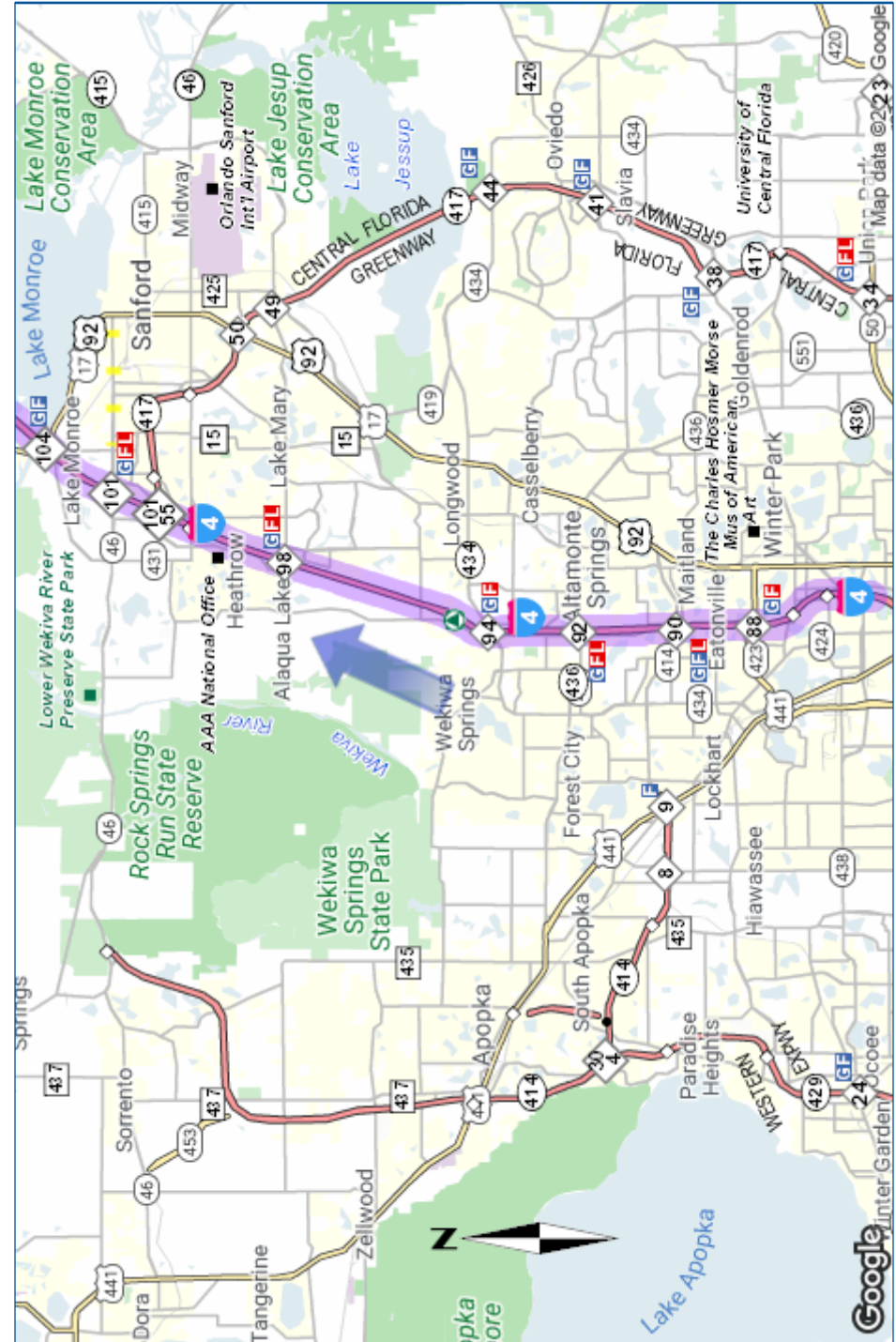
Turn right onto Lake Wilson Rd



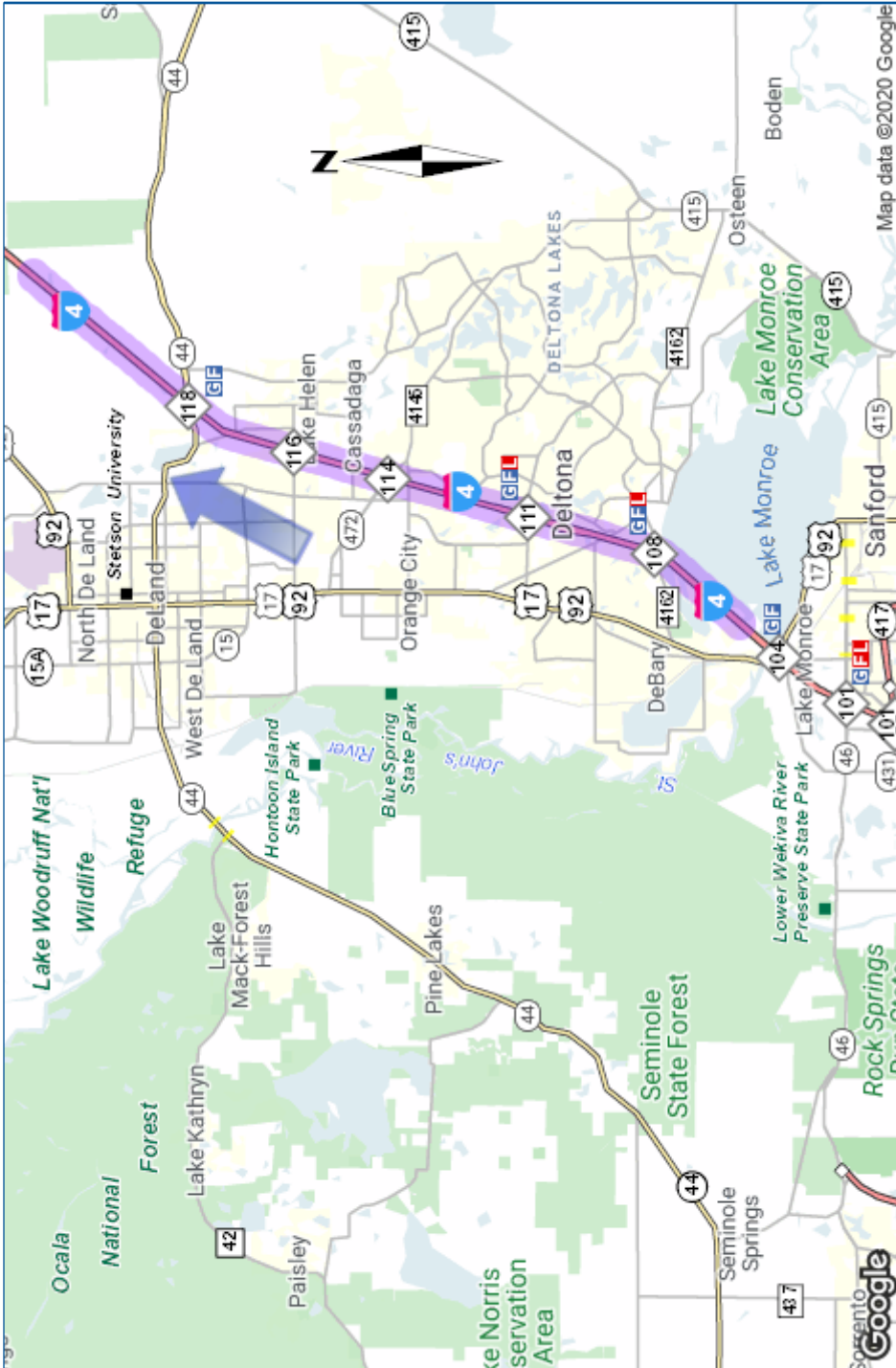
### ORLANDO SOUTH On Map: 25.1 mi (0:23)



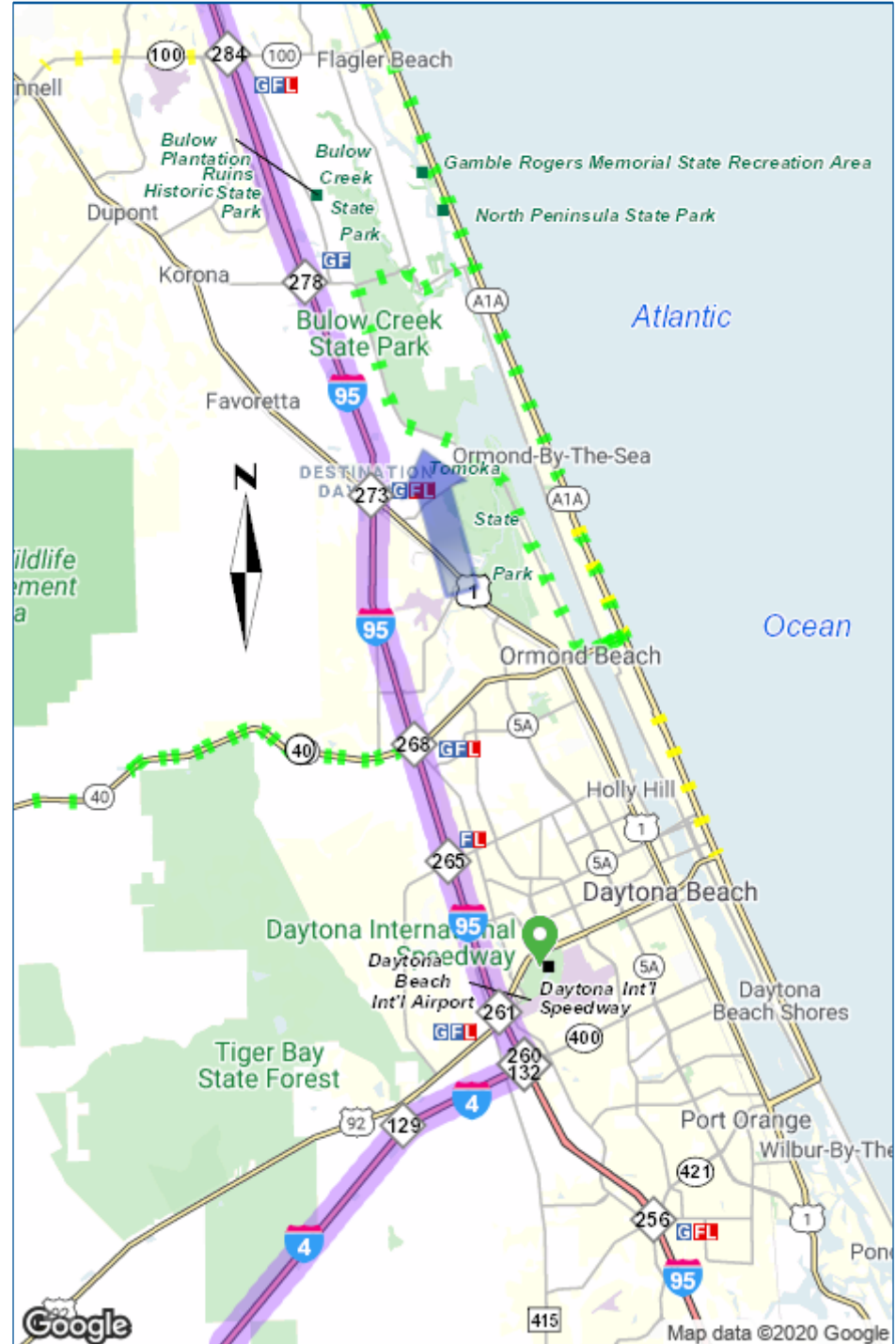
### ORLANDO NORTH On Map: 20.5 mi (0:19)



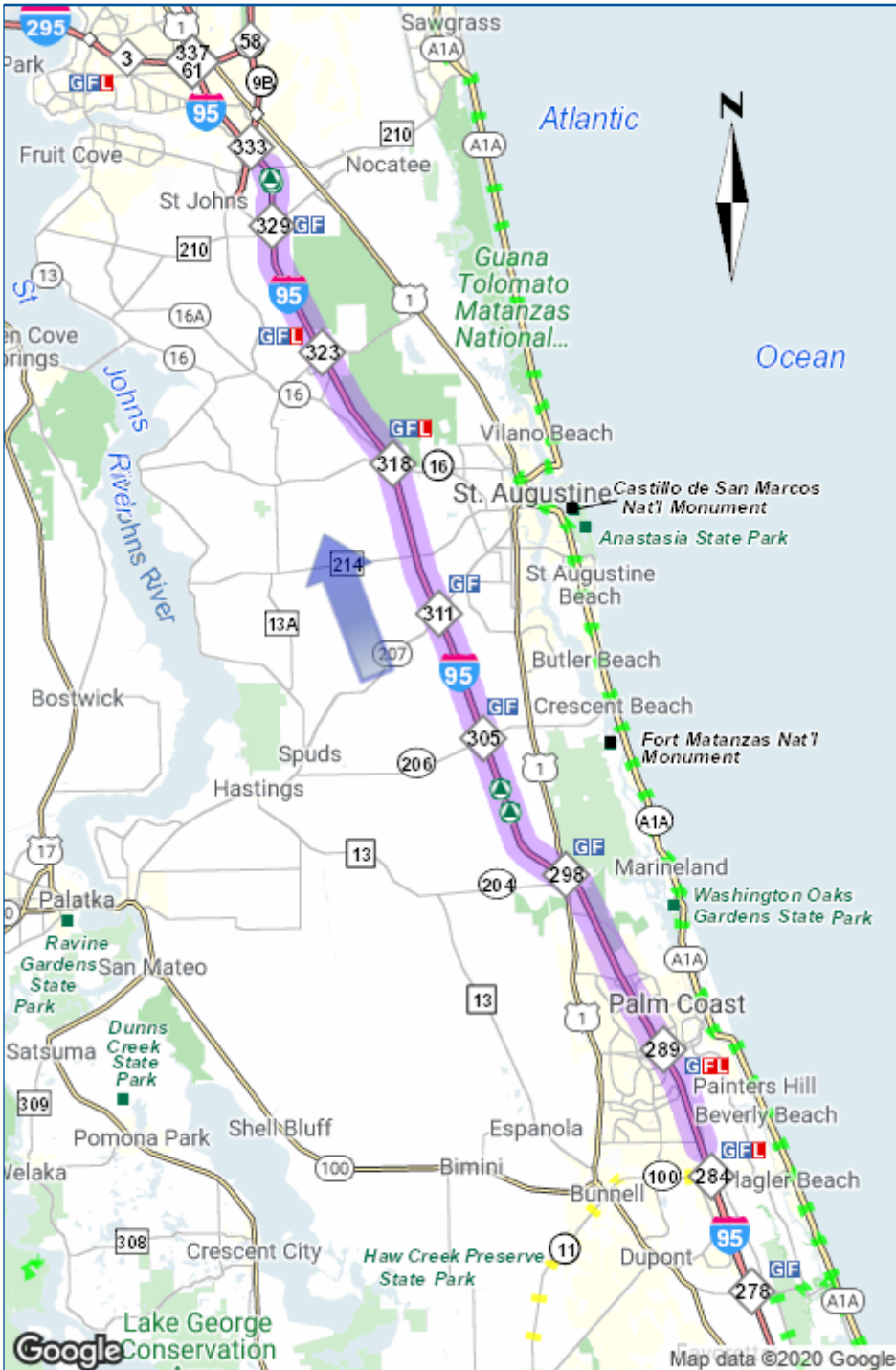
### I-4 SOUTH OF DAYTONA BEACH TOWARD ORLANDO, FL On Map: 17.4 mi (0:16)



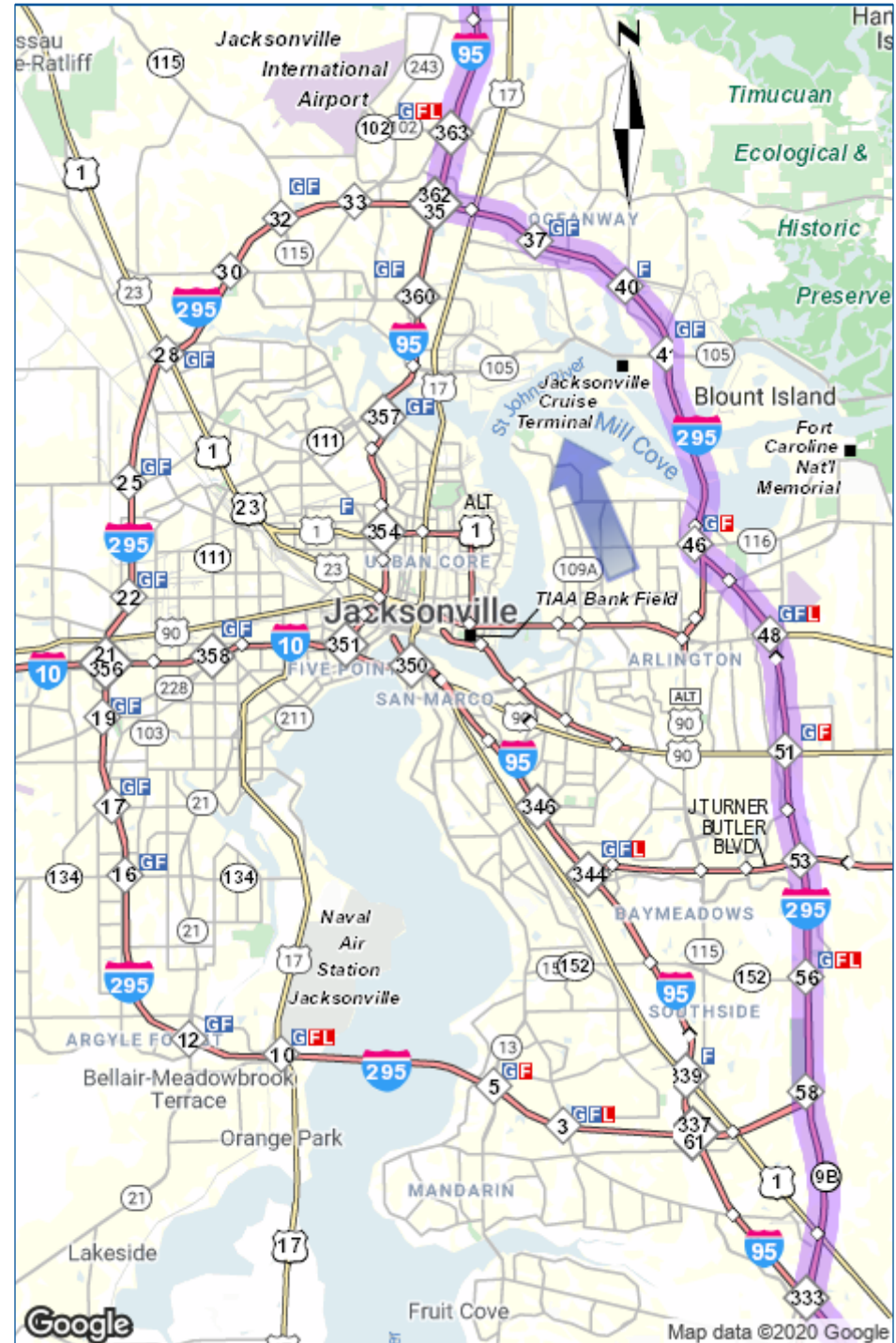
### DAYTONA BEACH VICINITY On Map: 33.7 mi (0:31)



### JACKSONVILLE, FL...DAYTONA BEACH, FL On Map: 46.9 mi (0:44)

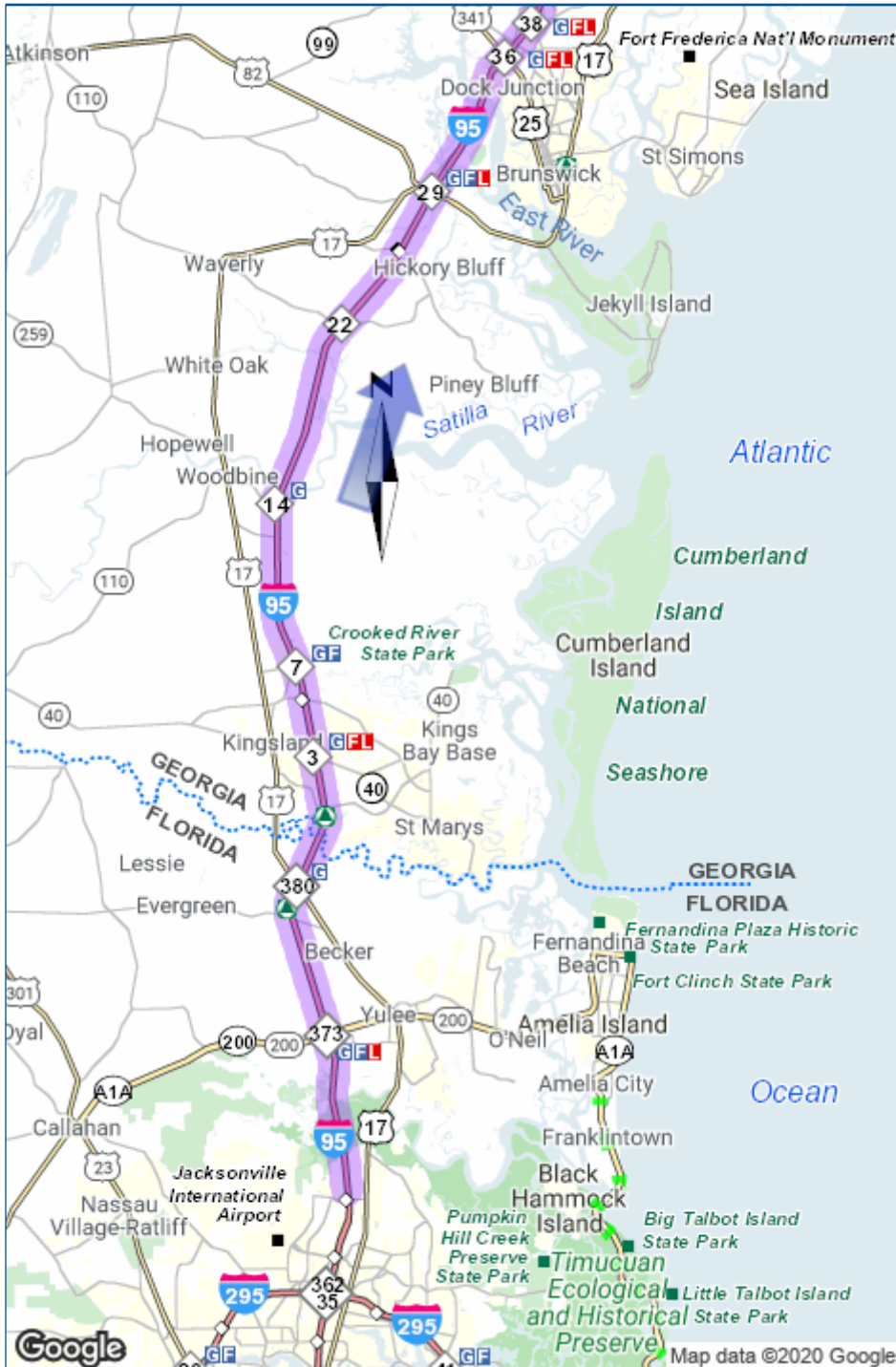


### JACKSONVILLE VICINITY On Map: 33.5 mi (0:31)



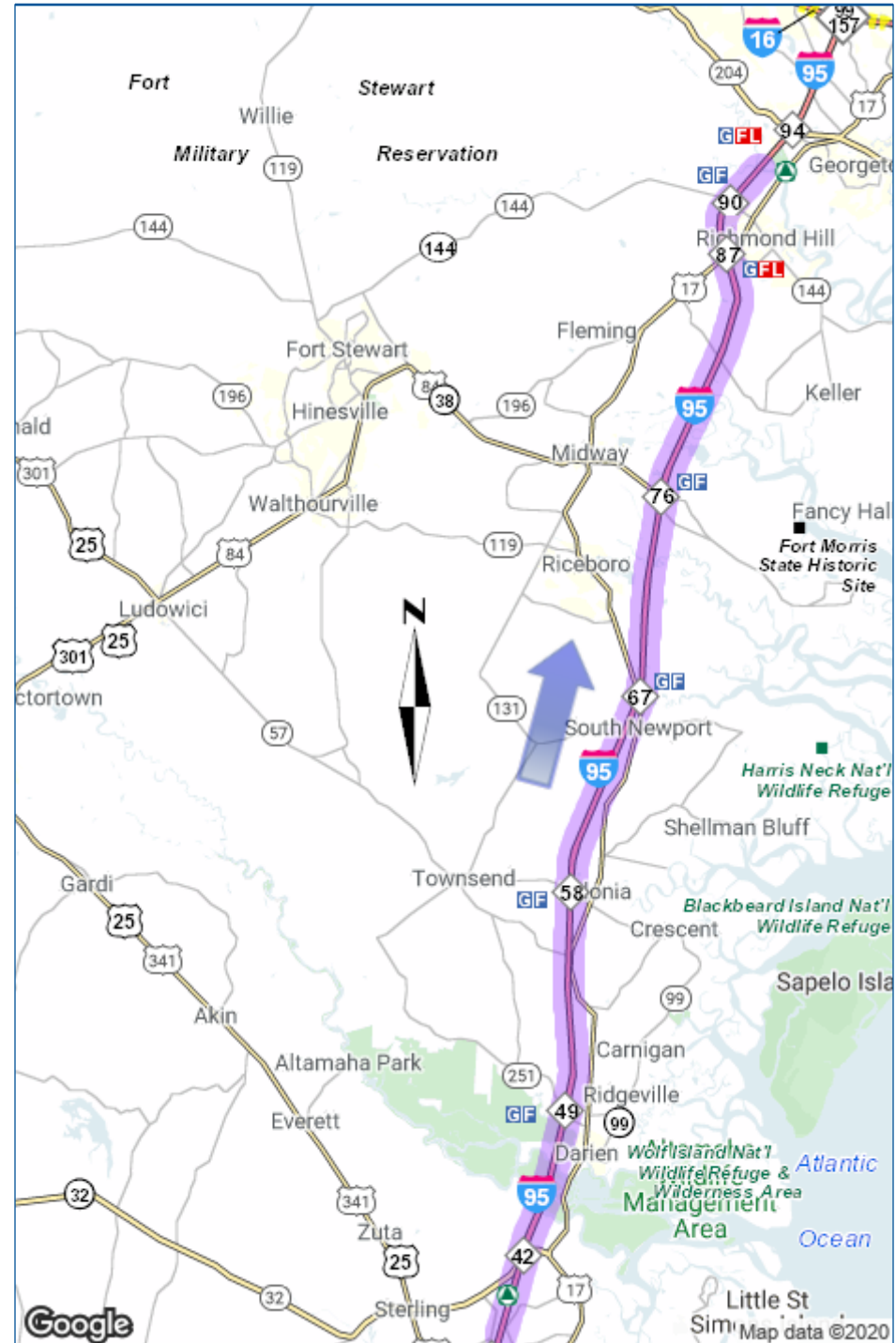
# I-95 THROUGH BRUNSWICK, GA & THE GOLDEN ISLES... JACKSONVILLE, FL

On Map: 54.6 mi (0:51)

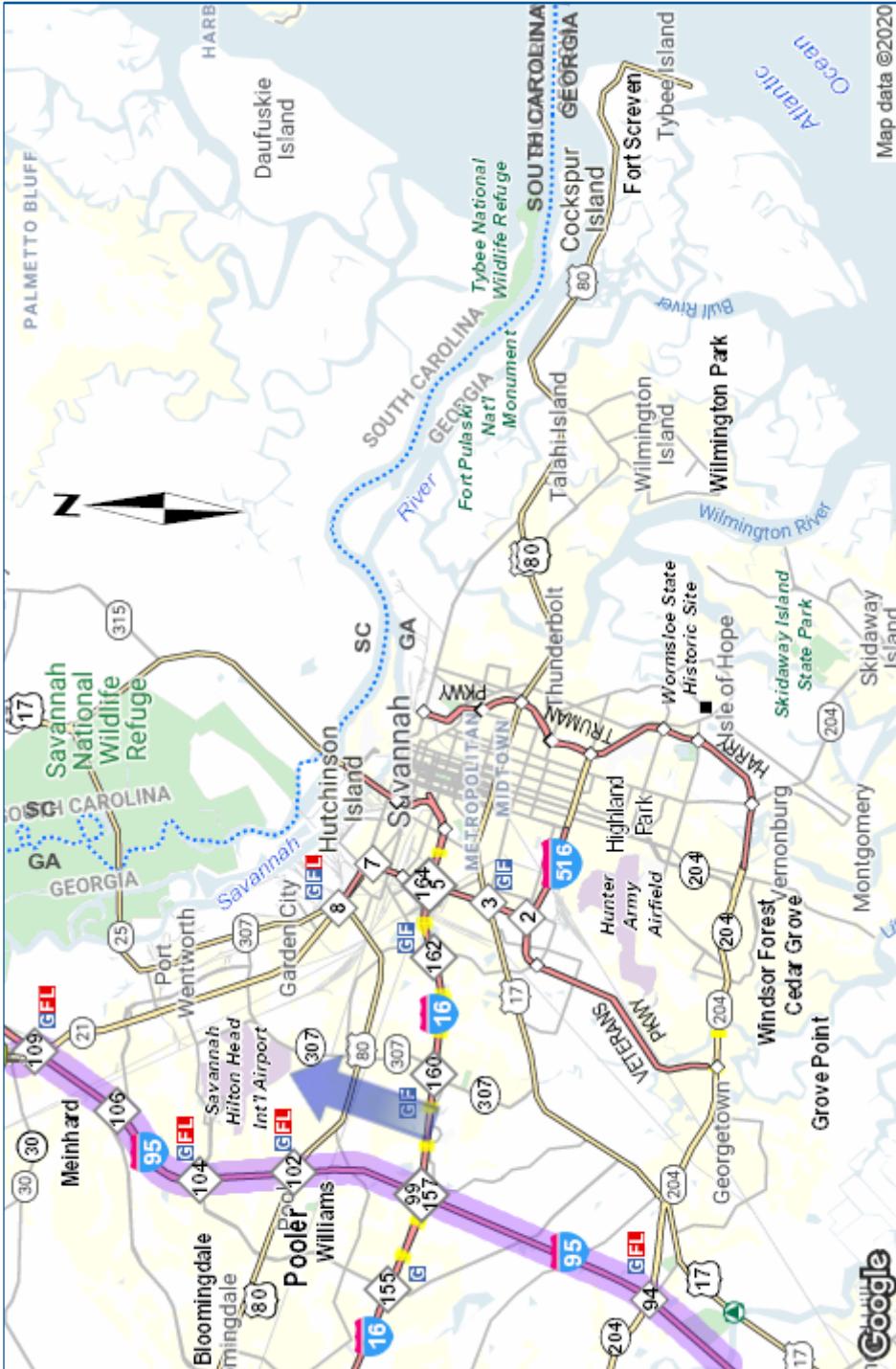


# I-95 SOUTH OF SAVANNAH... THE GOLDEN ISLES IN GEORGIA

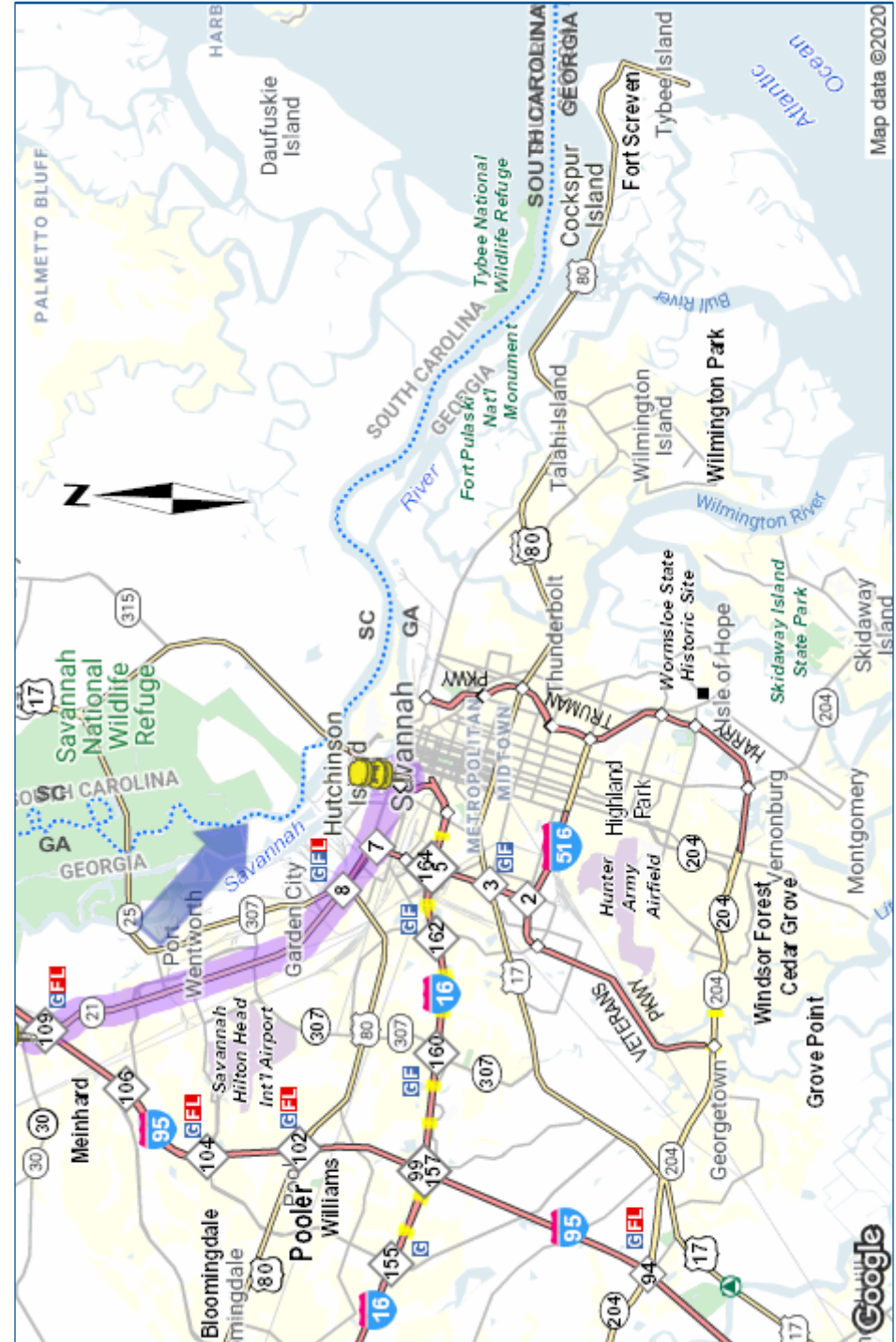
On Map: 52.7 mi (0:49)



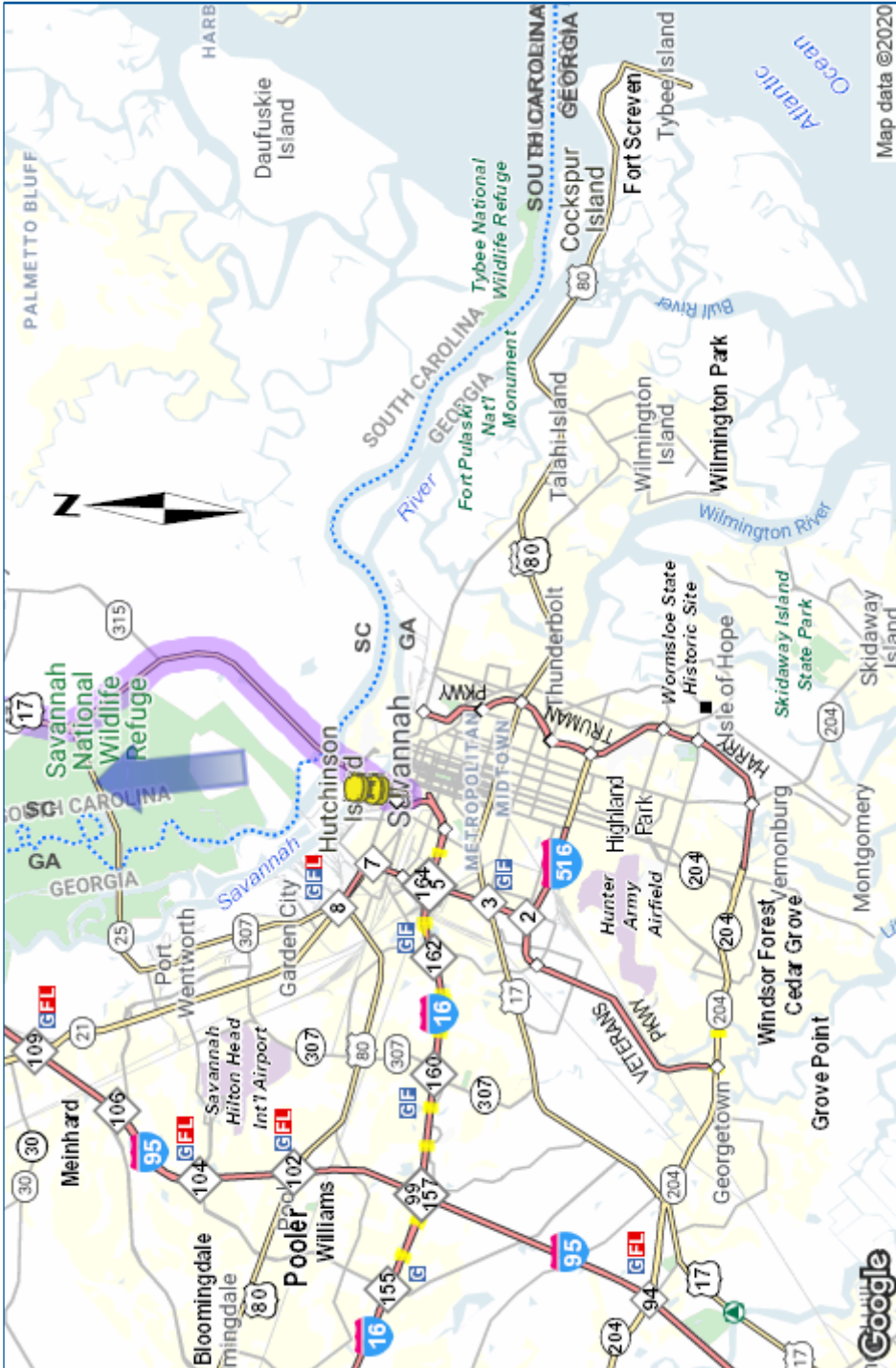
### SAVANNAH VICINITY On Map: 17.4 mi (0:16)



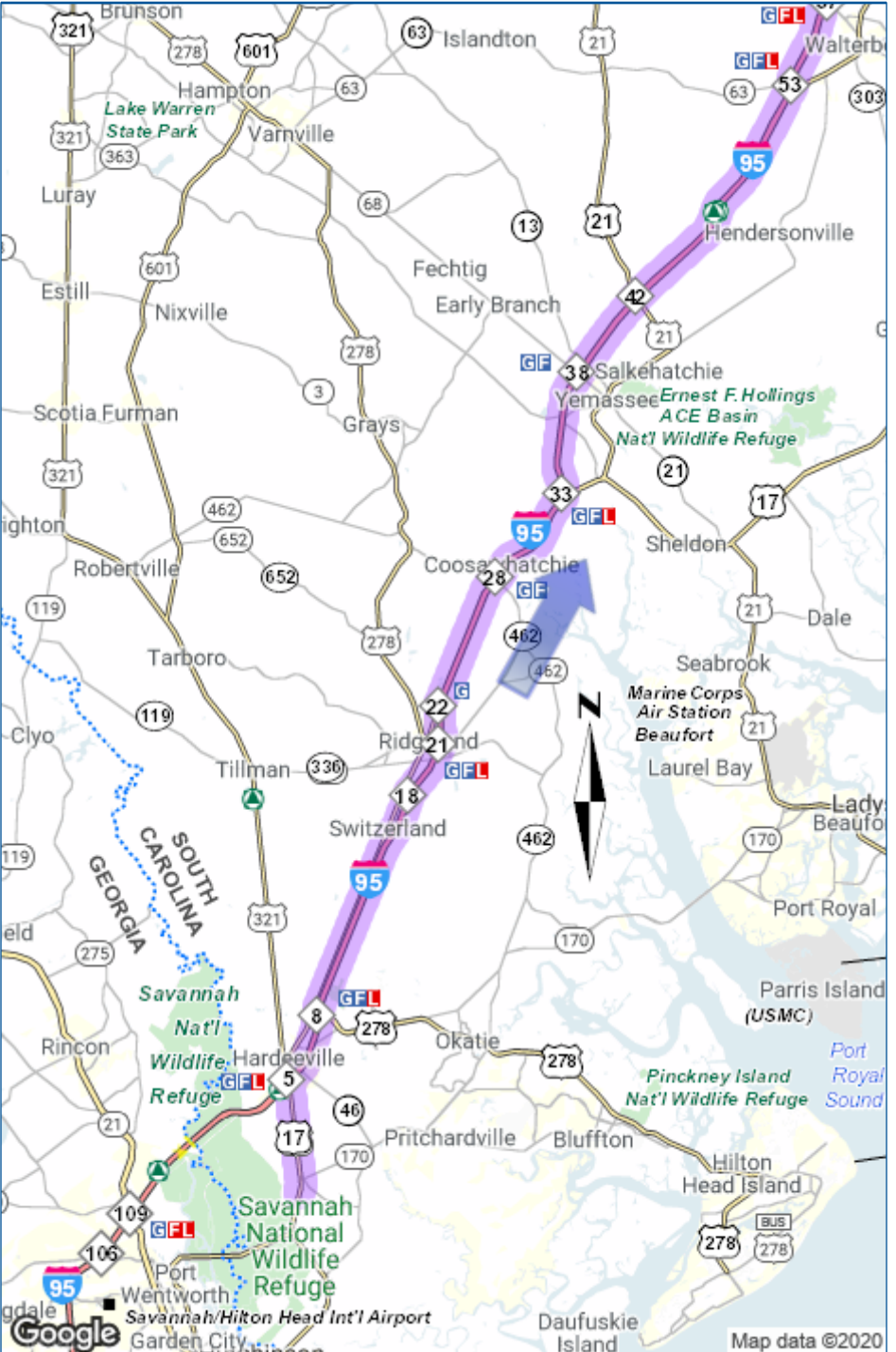
### SAVANNAH VICINITY On Map: 11.1 mi (0:10)



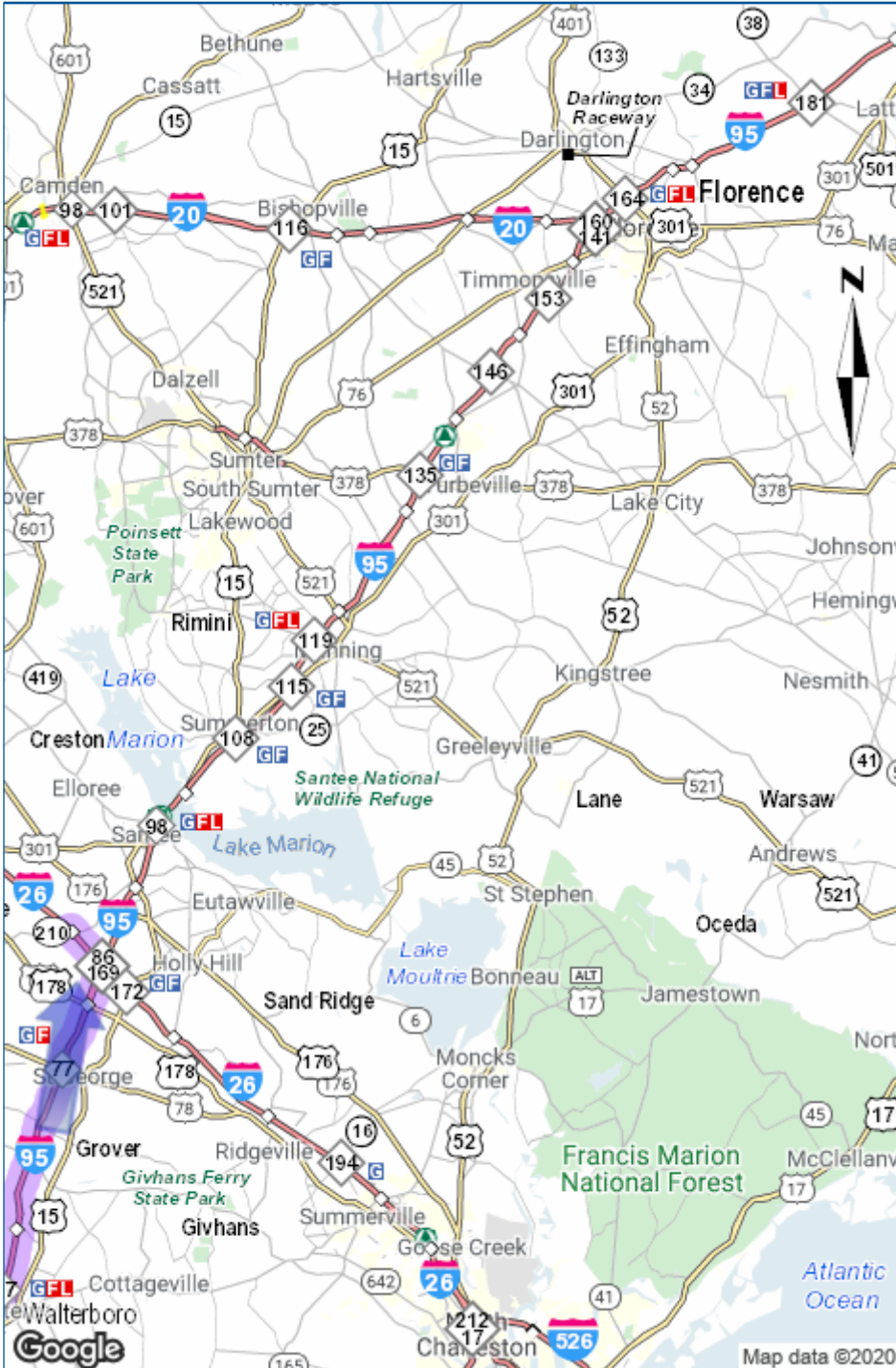
### SAVANNAH VICINITY On Map: 10.3 mi (0:09)



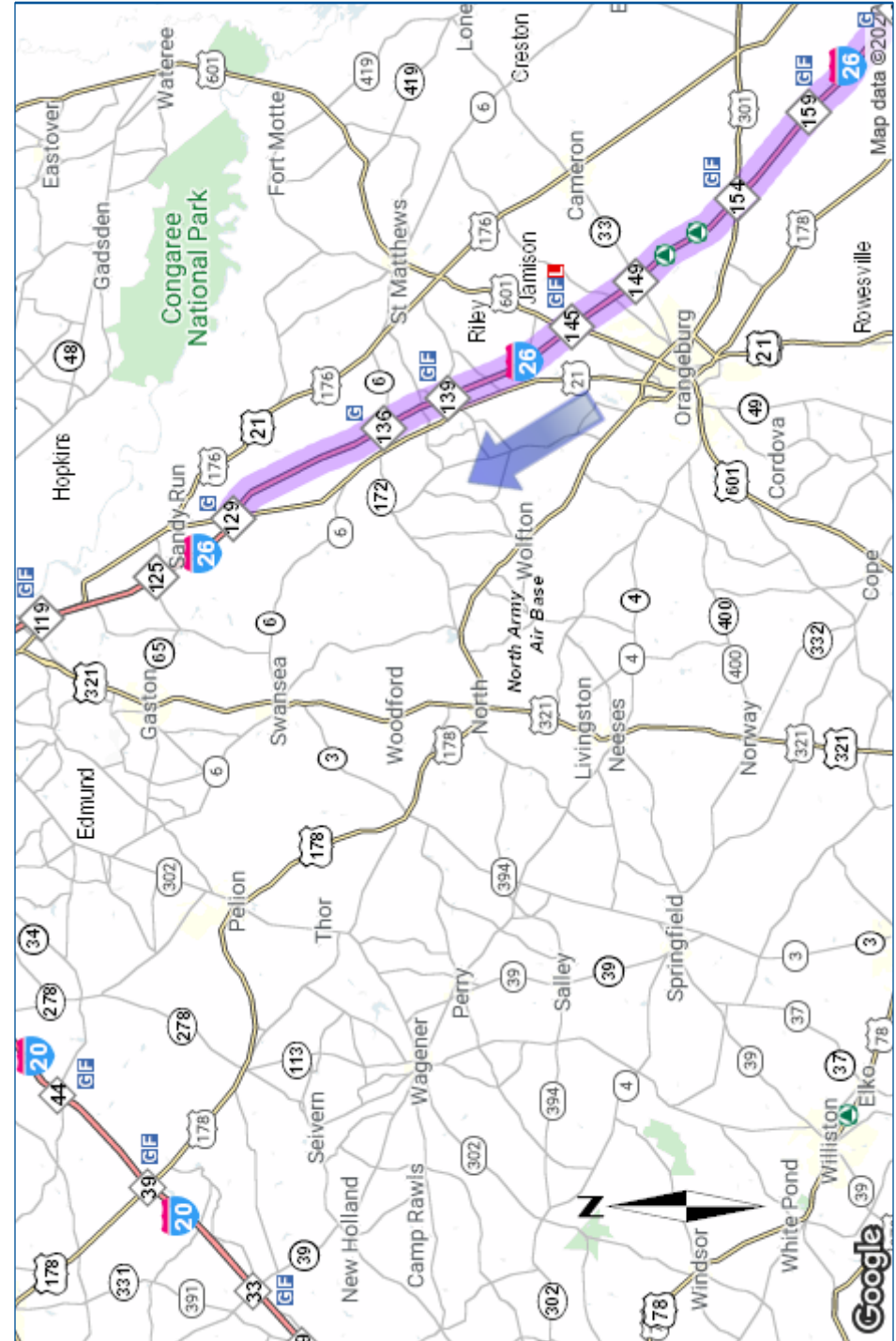
### 7-95 NORTH OF SAVANNAH, GA & HILTON HEAD ISLAND IN SOUTH CAROLINA On Map: 56.6 mi (0:53)



FLORENCE, SC...I-95 & I-26 JUNCTION; I-20 EAST OF COLUMBIA, SC  
On Map: 33.4 mi (0:31)

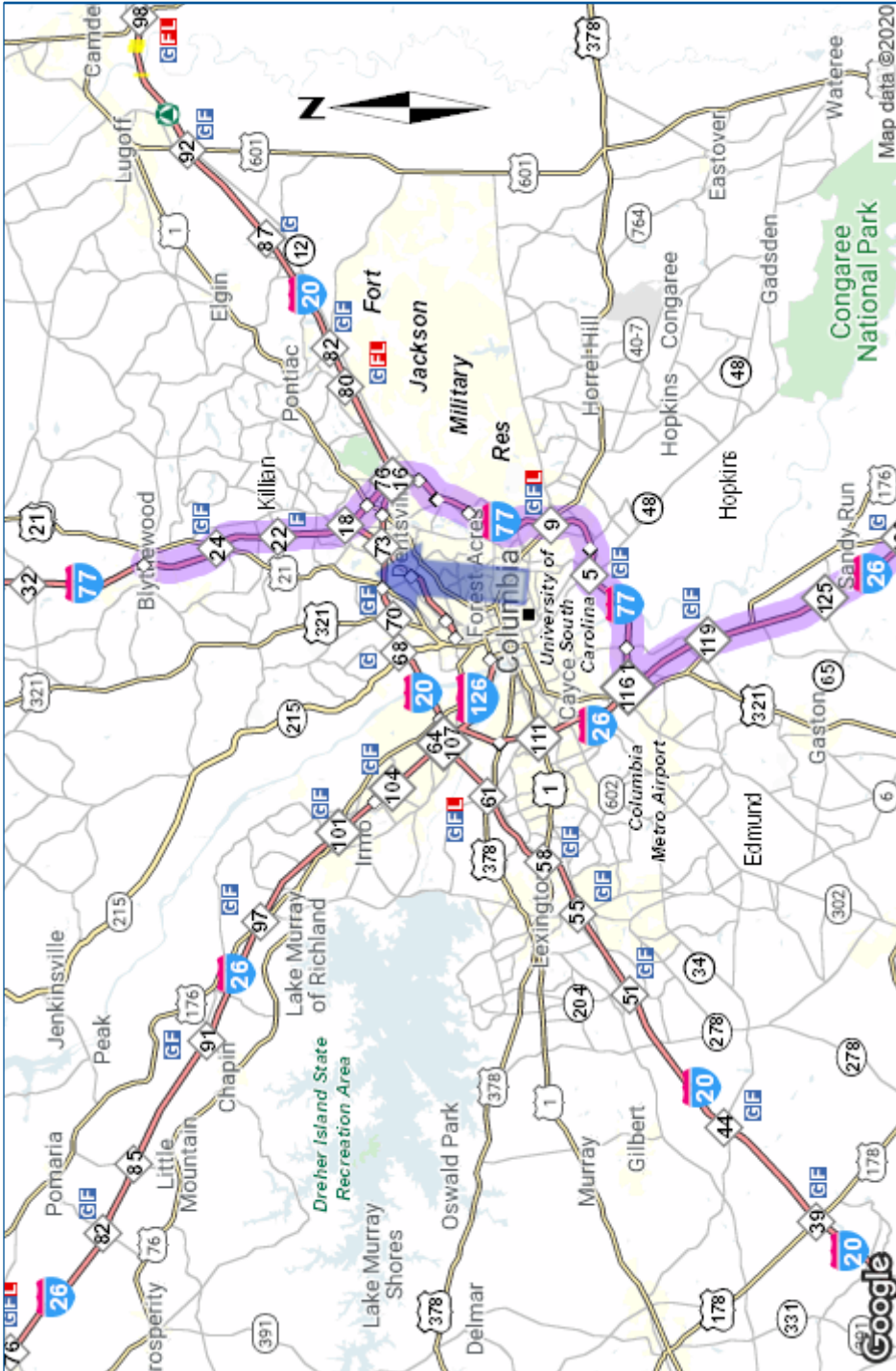


I-26 SOUTH OF COLUMBIA, SC  
On Map: 35.7 mi (0:33)



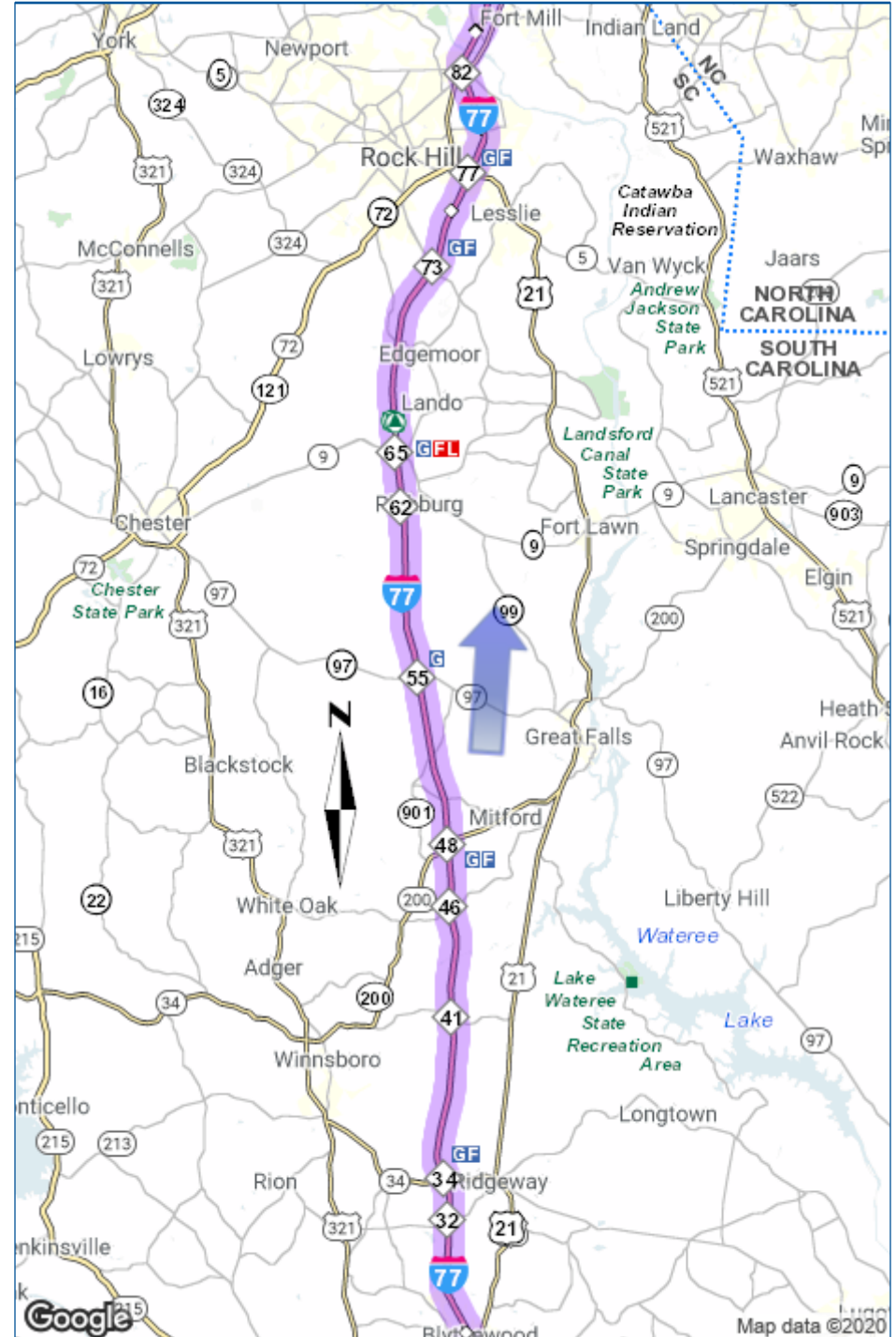
### COLUMBIA VICINITY

On Map: 39.8 mi (0:37)

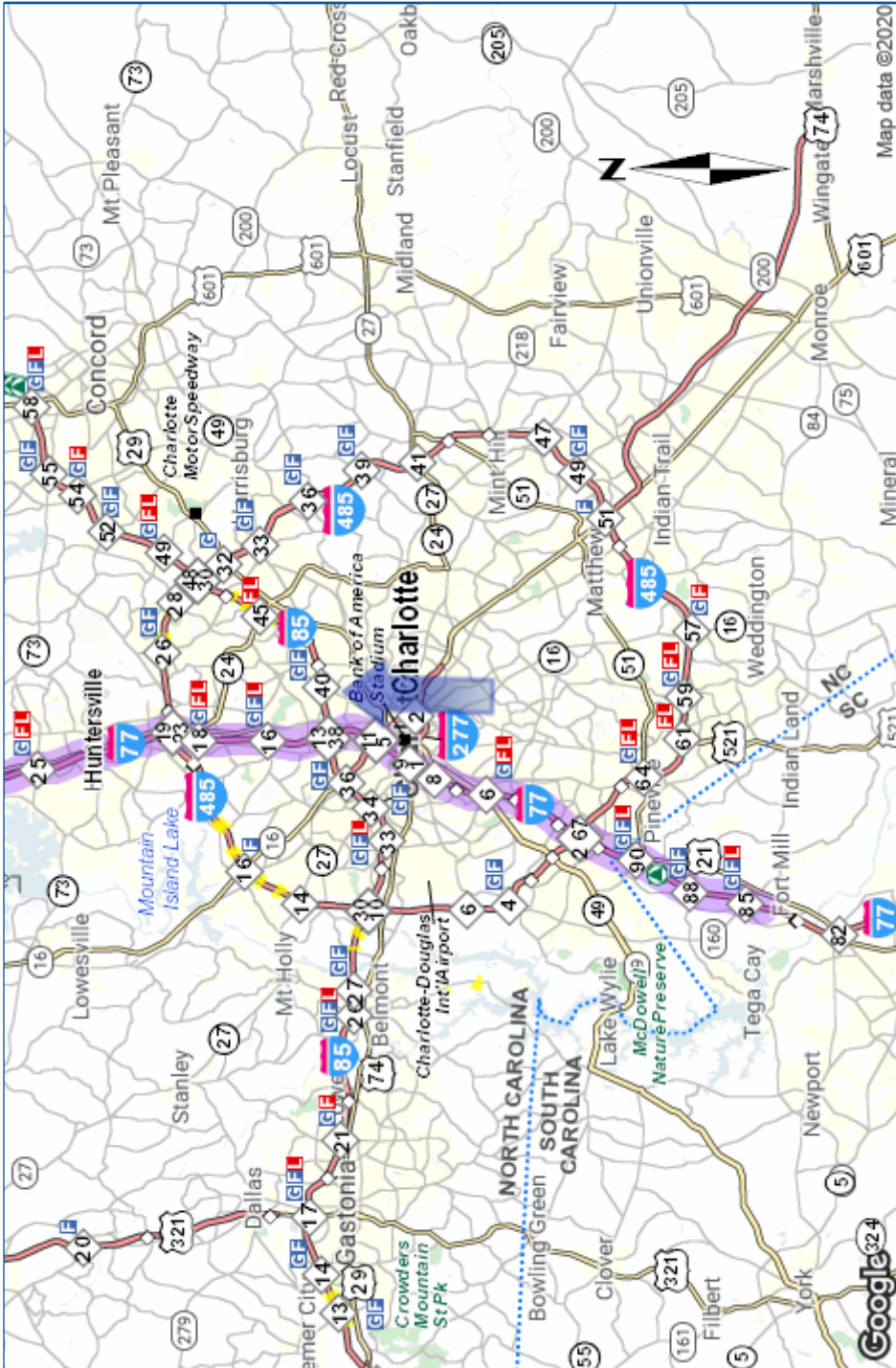


### I-77 SOUTH OF CHARLOTTE, NC... NORTH OF COLUMBIA, SC

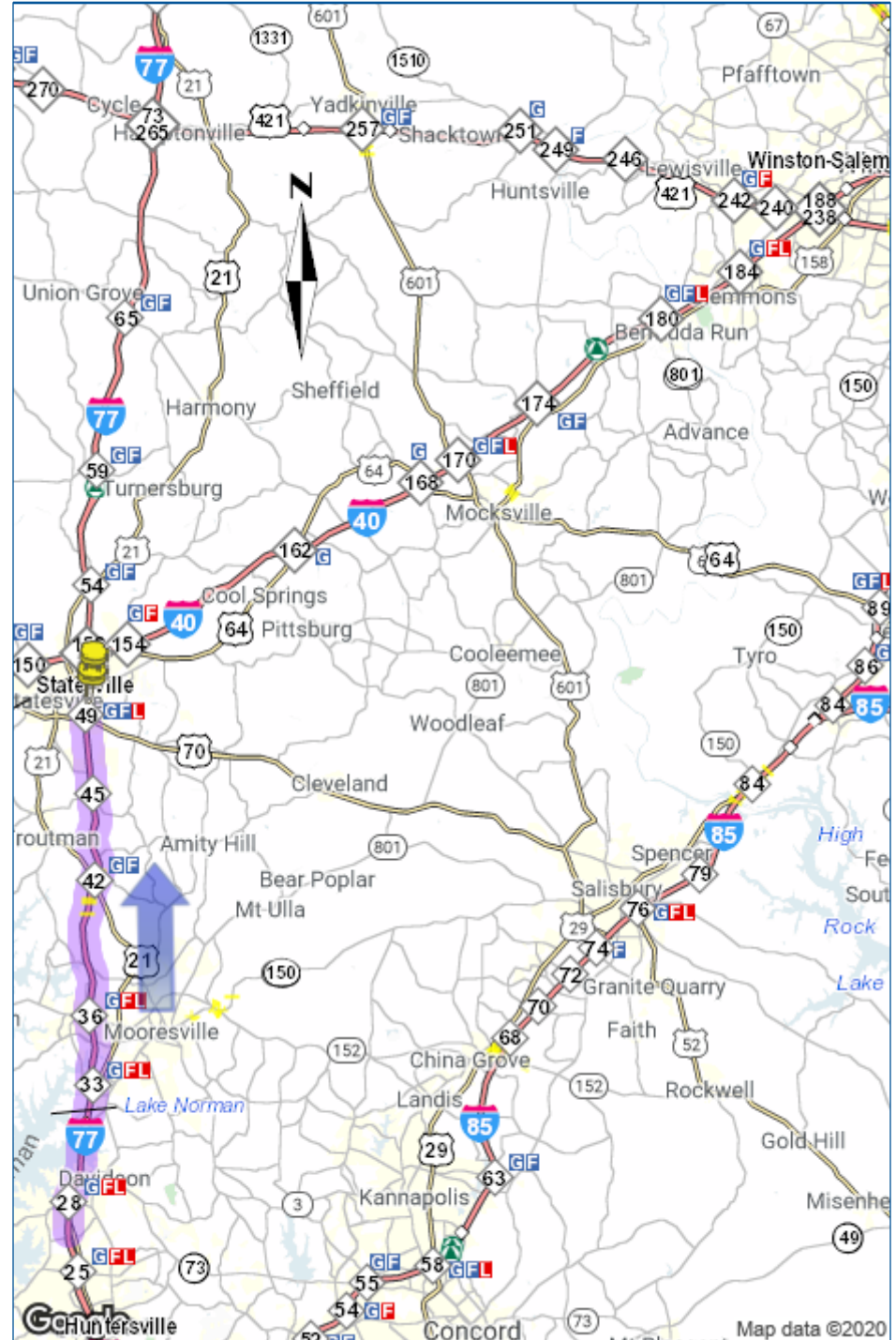
On Map: 57.4 mi (0:54)

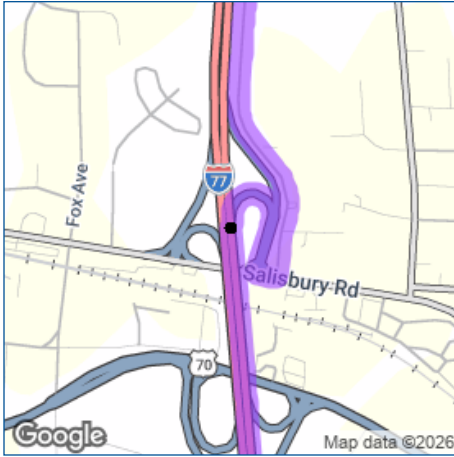


### CHARLOTTE VICINITY On Map: 33.4 mi (0:31)



### I-85, I-40 & I-77 WEST OF THE TRIAD AREA AND NORTH OF CHARLOTTE, NC On Map: 21.9 mi (0:20)





➤ Take exit 49B toward Statesville/Downtown  
-Drive for 0.2 miles



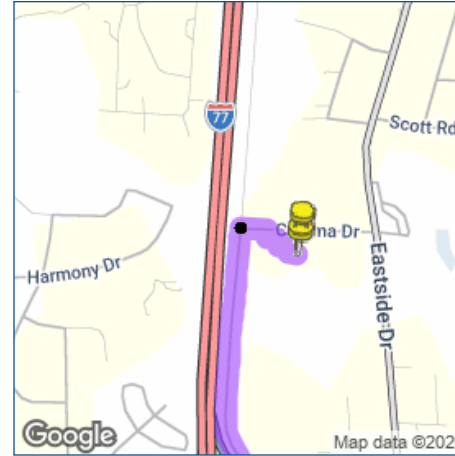
➤ Take the ramp to Salisbury Rd  
-Drive for 98 feet



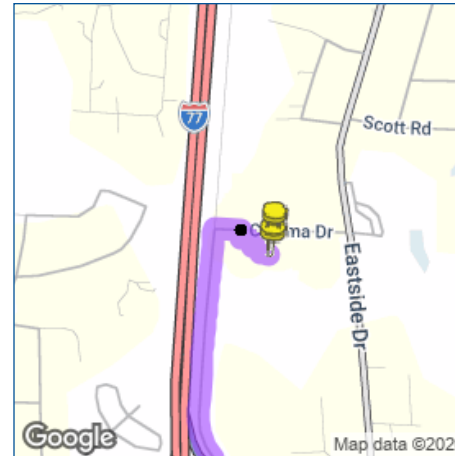
➤ Turn left onto Salisbury Rd  
-Drive for 161 feet



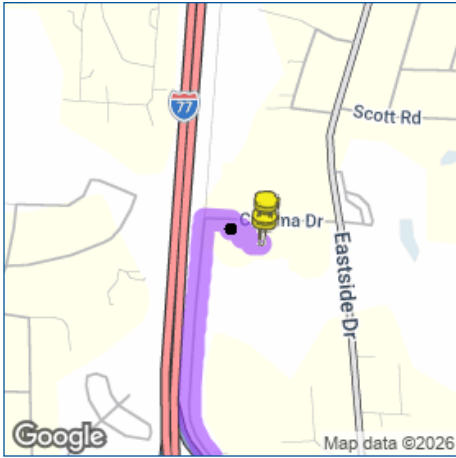
➤ Turn left onto Folger Dr  
-Drive for 0.6 miles



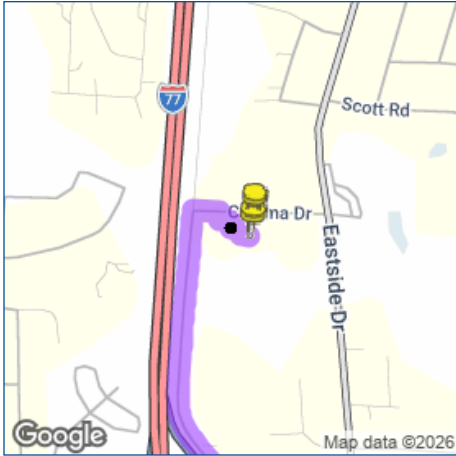
➤ Turn right onto Cinema Dr  
-Drive for 207 feet



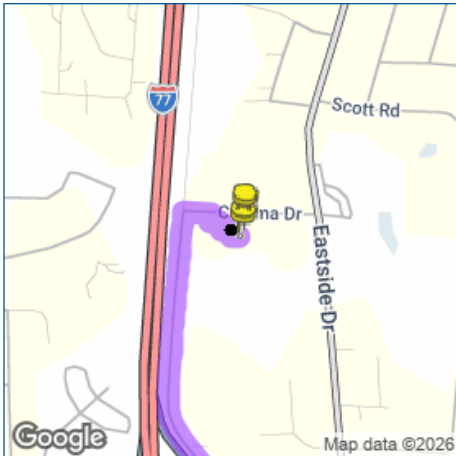
➤ Turn right  
-Drive for 69 feet



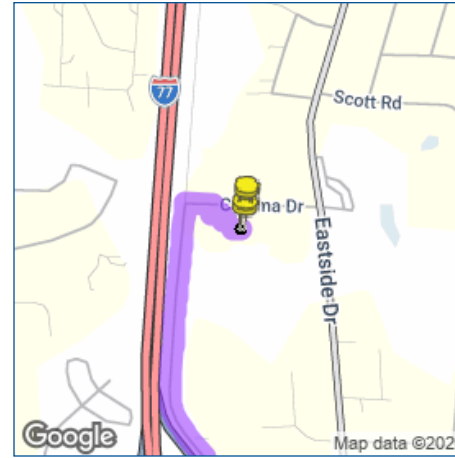
↶ Turn left  
-Drive for 138 feet



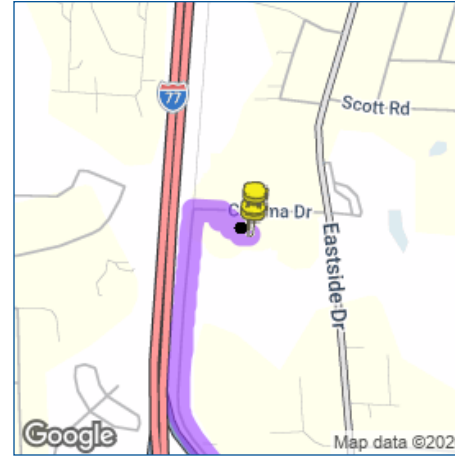
↶ Turn left  
-Drive for 72 feet



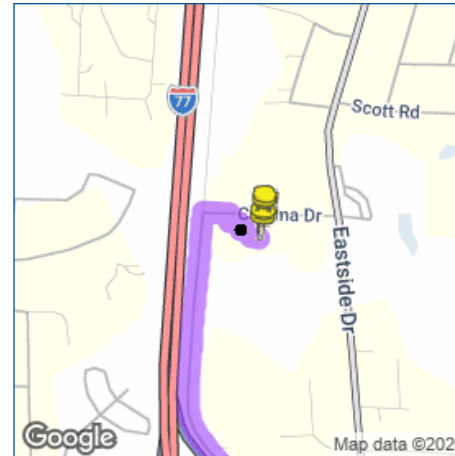
↷ Turn right  
-Drive for 112 feet



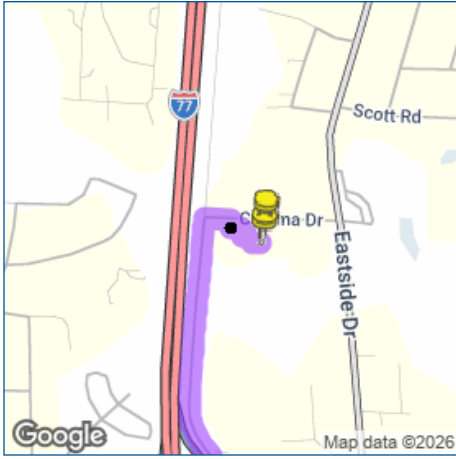
Head west toward Cinema Dr  
-Drive for 112 feet



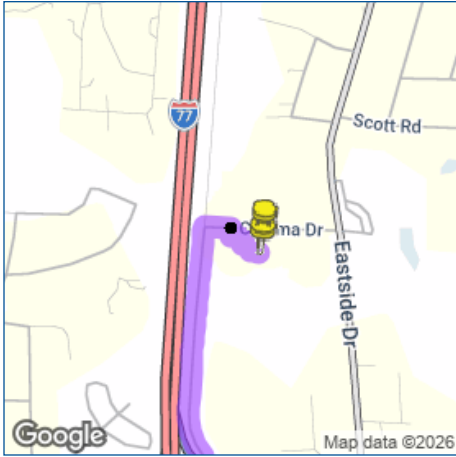
↶ Turn left toward Cinema Dr  
-Drive for 72 feet



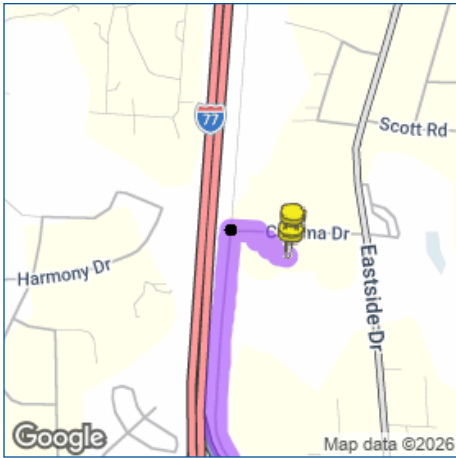
↷ Turn right toward Cinema Dr  
-Drive for 138 feet



➤ Turn right toward Cinema Dr  
-Drive for 69 feet



⤵ Turn left at the 1st cross street  
onto Cinema Dr  
-Drive for 207 feet



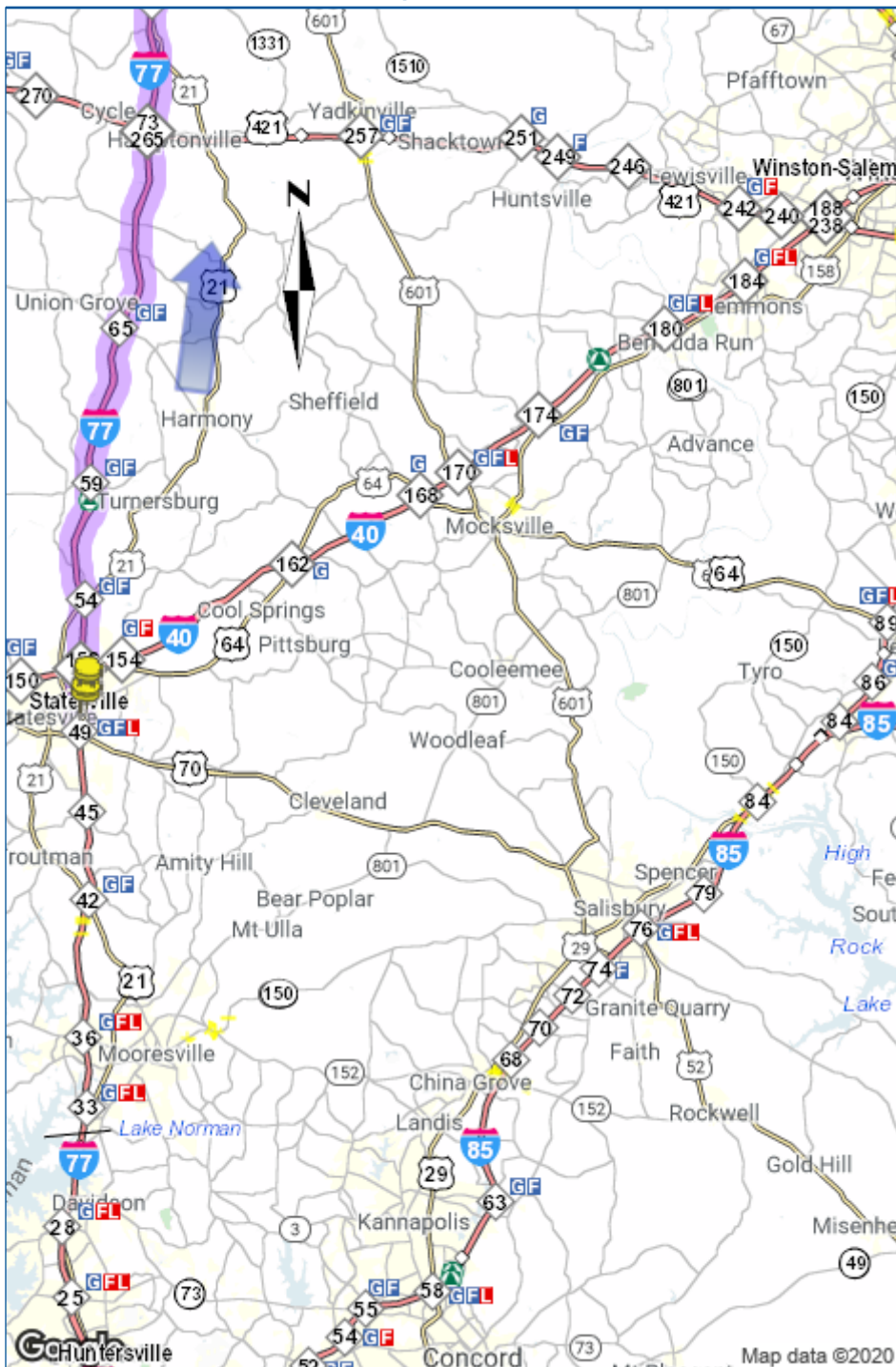
⤵ Turn left onto Folger Dr  
-Drive for 0.6 miles



➤ Turn right onto Salisbury Rd

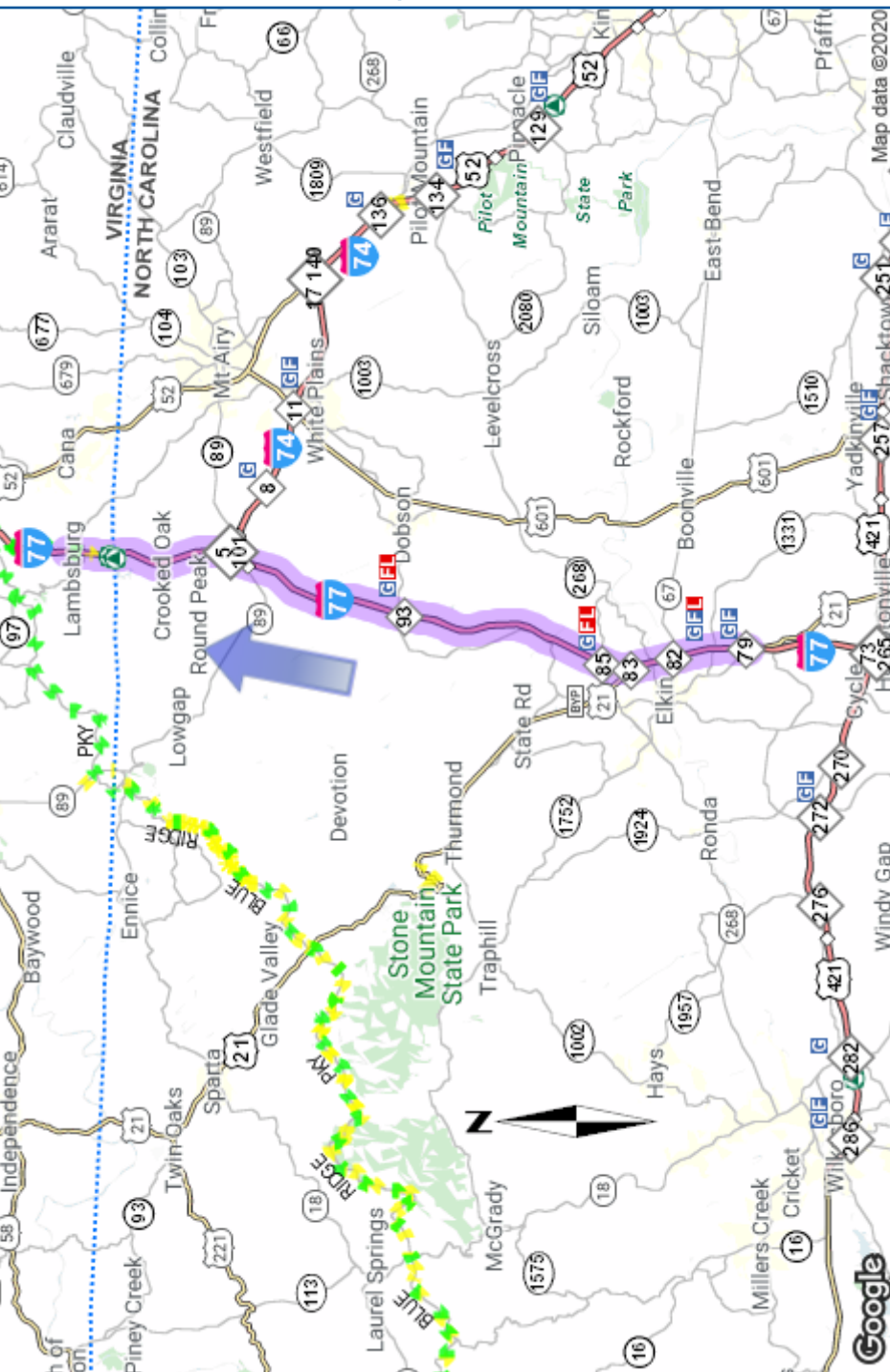
# I-85, I-40 & I-77 WEST OF THE TRIAD AREA AND NORTH OF CHARLOTTE, NC

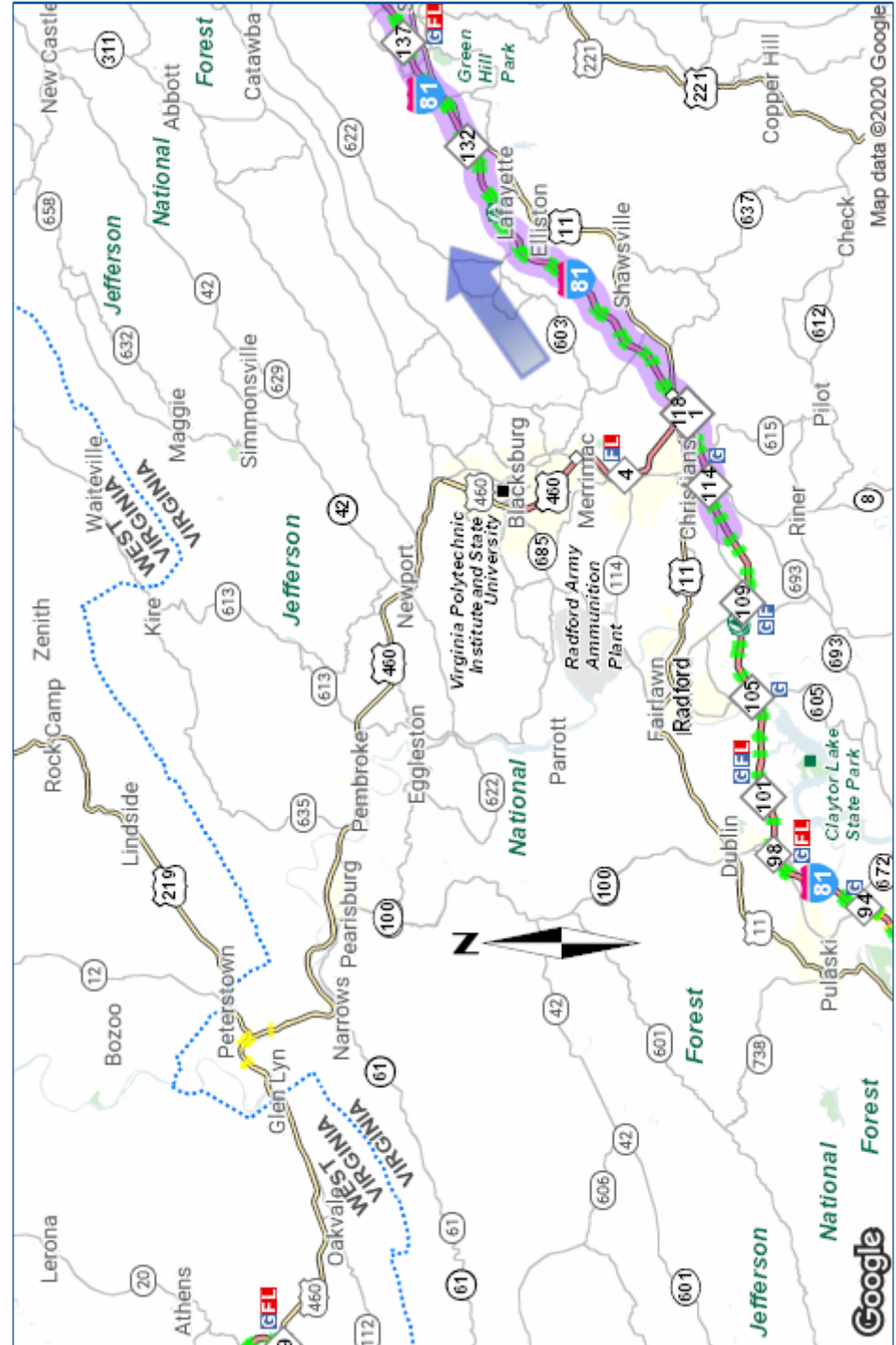
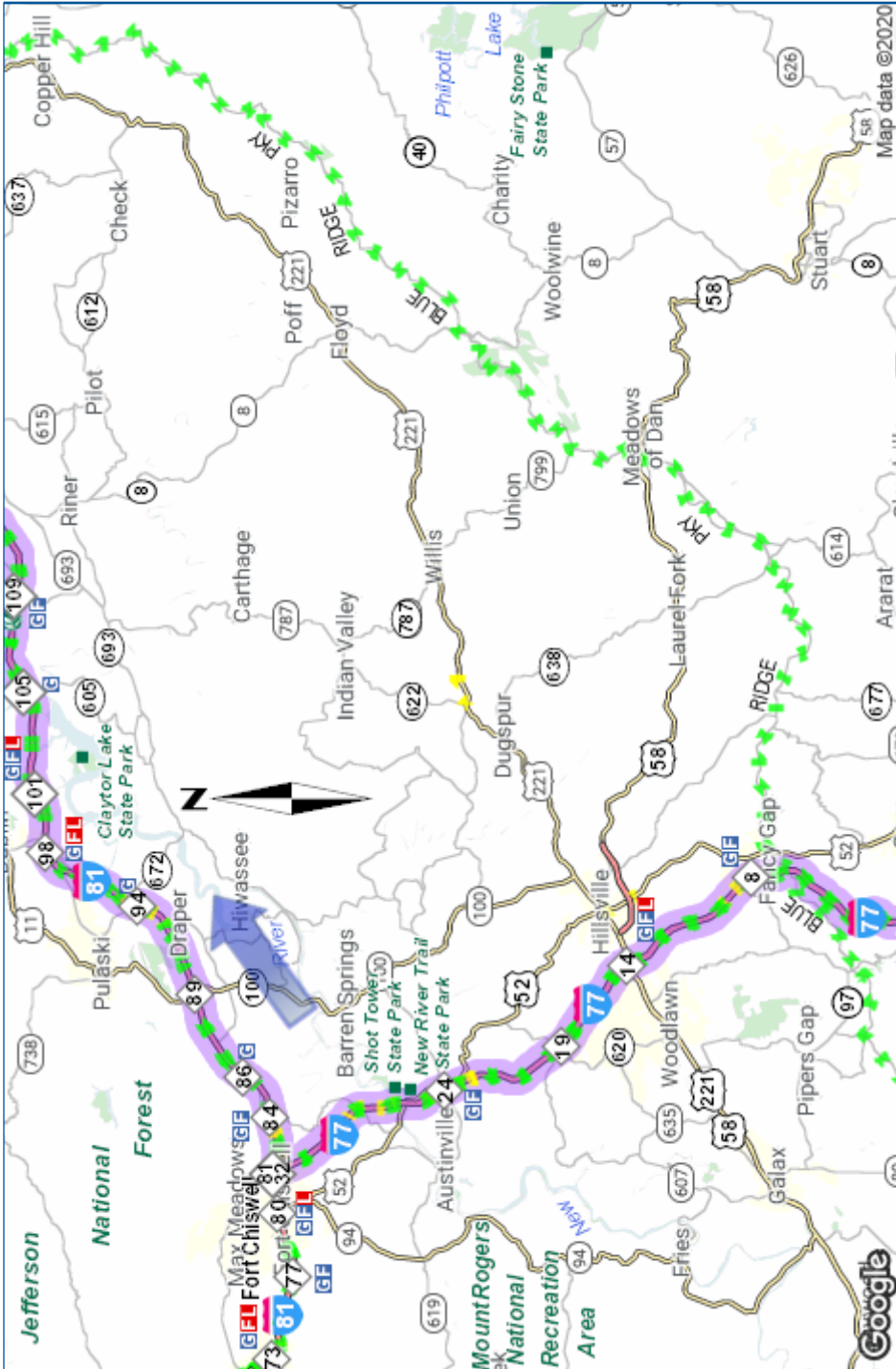
On Map: 29.6 mi (0:27)



# I-77 & I-74 JUNCTION; BLUE RIDGE PARKWAY ALONG THE VA & NC BORDER

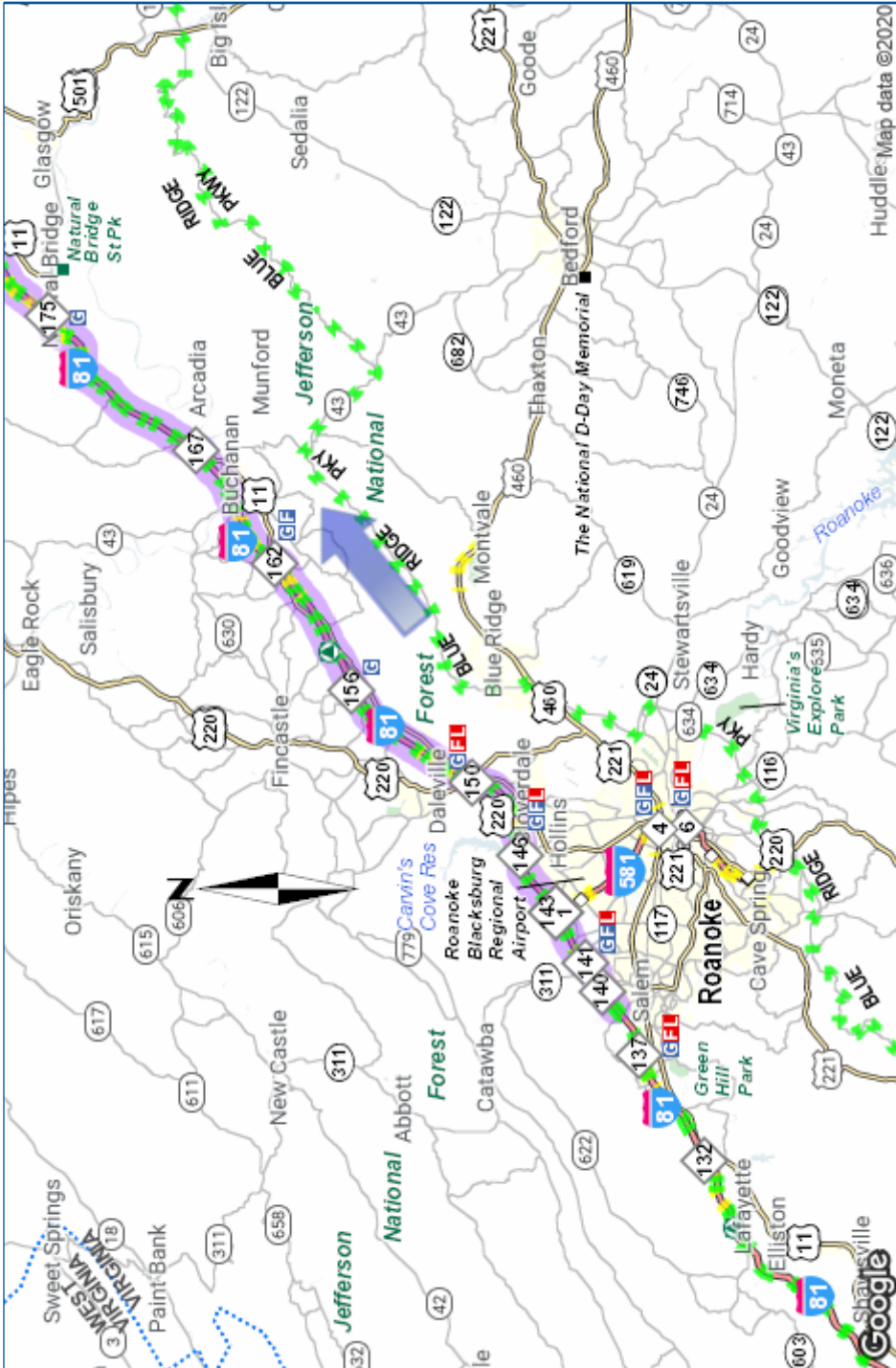
On Map: 28.6 mi (0:26)





# I-81 & THE BLUE RIDGE PARKWAY THROUGH ROANOKE, VA

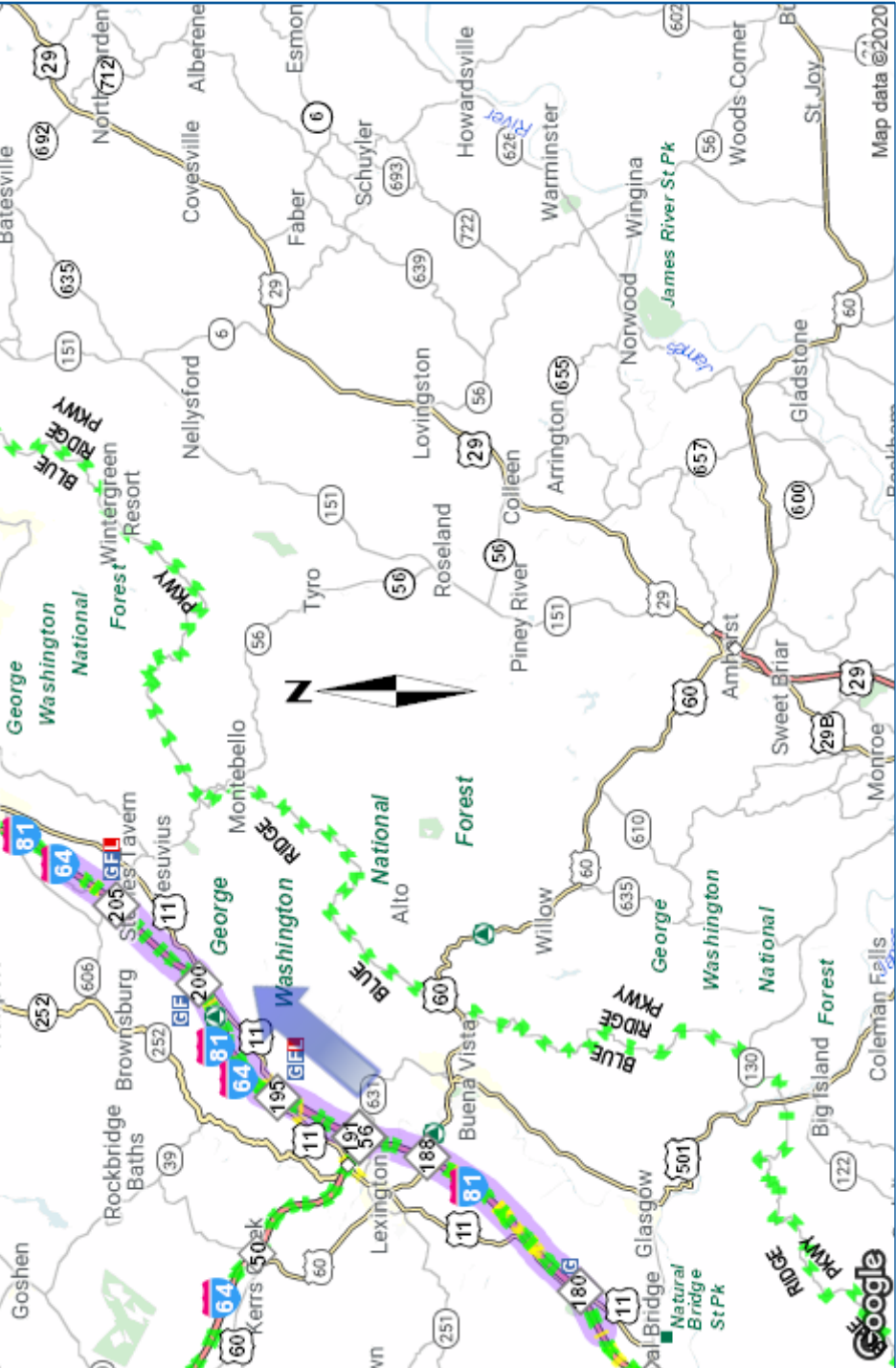
On Map: 39.8 mi (0:37)



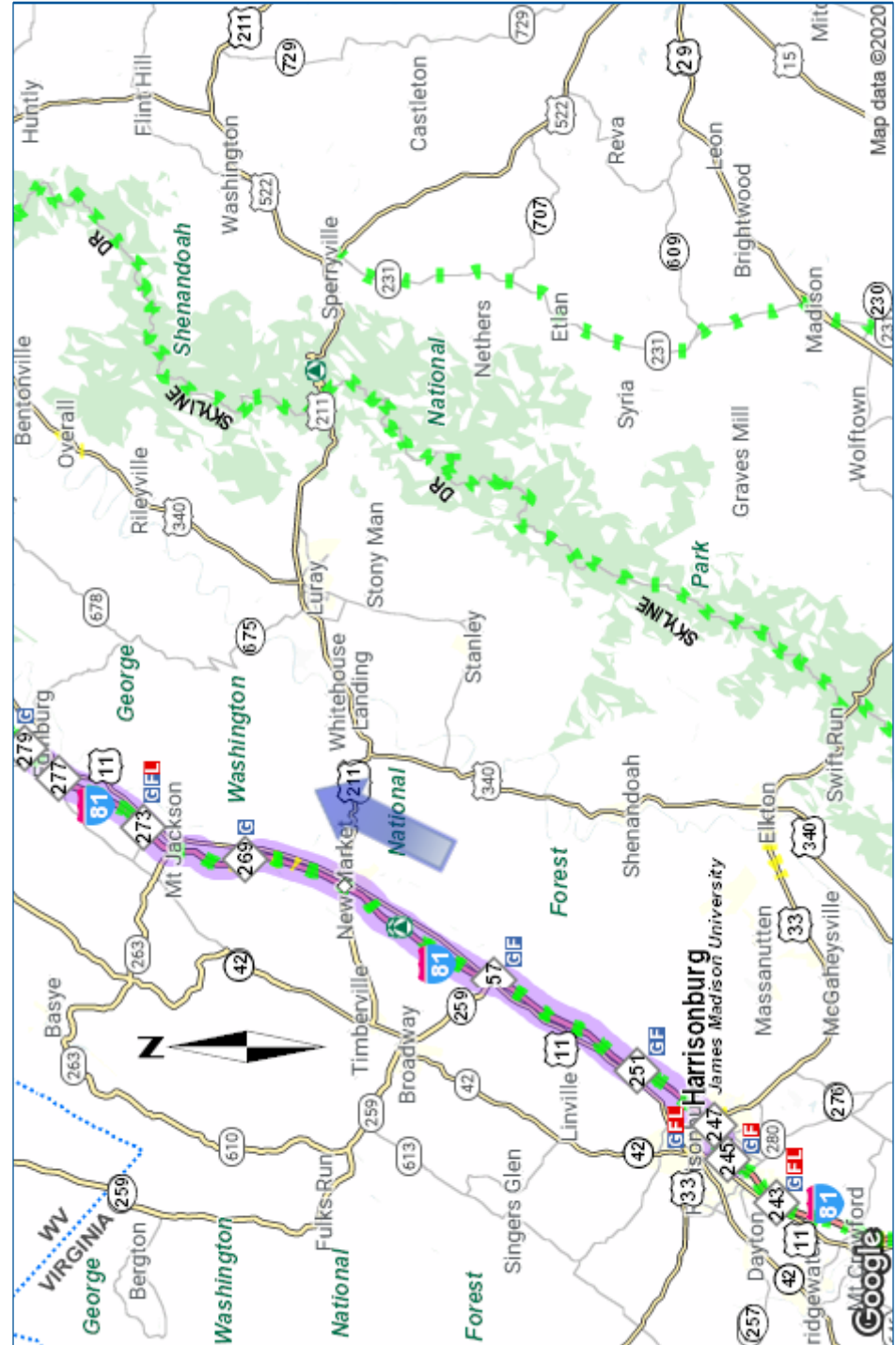
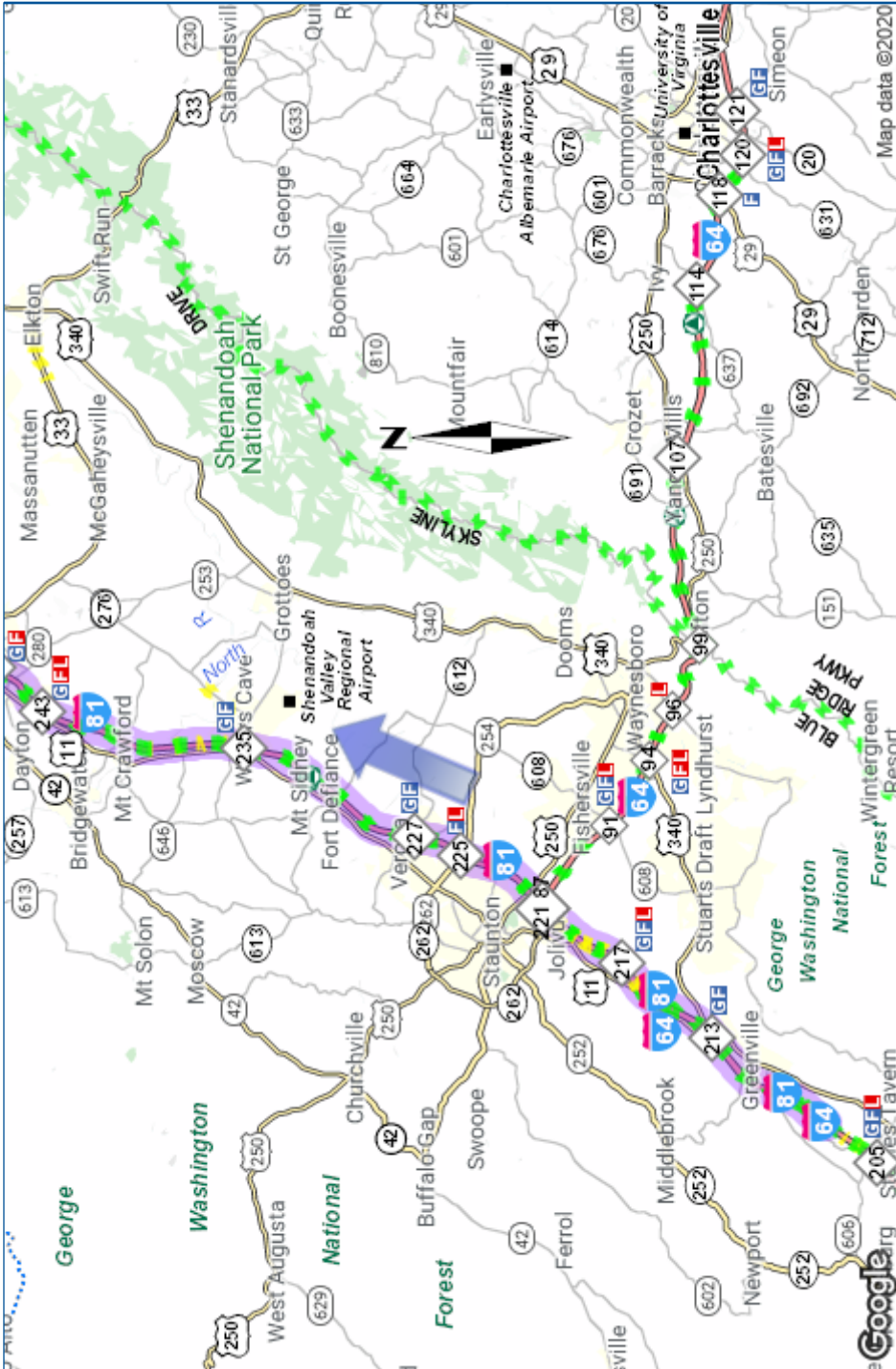
Huddle: Map data ©2020

# I-64 & I-81 JUNCTION & THE BLUE RIDGE PARKWAY THROUGH LEXINGTON, VA

On Map: 28.6 mi (0:26)



Map data ©2020

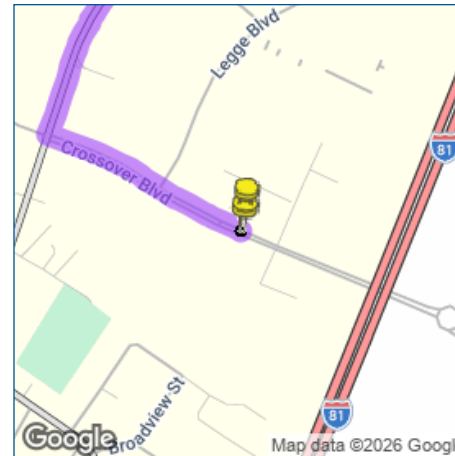




➔ Turn right onto State Rte 645  
-Drive for 0.5 miles



📍 At the traffic circle, take the 1st exit onto Crossover Blvd  
-Drive for 0.3 miles



Head northwest on Crossover Blvd toward Legge Blvd  
-Drive for 0.3 miles



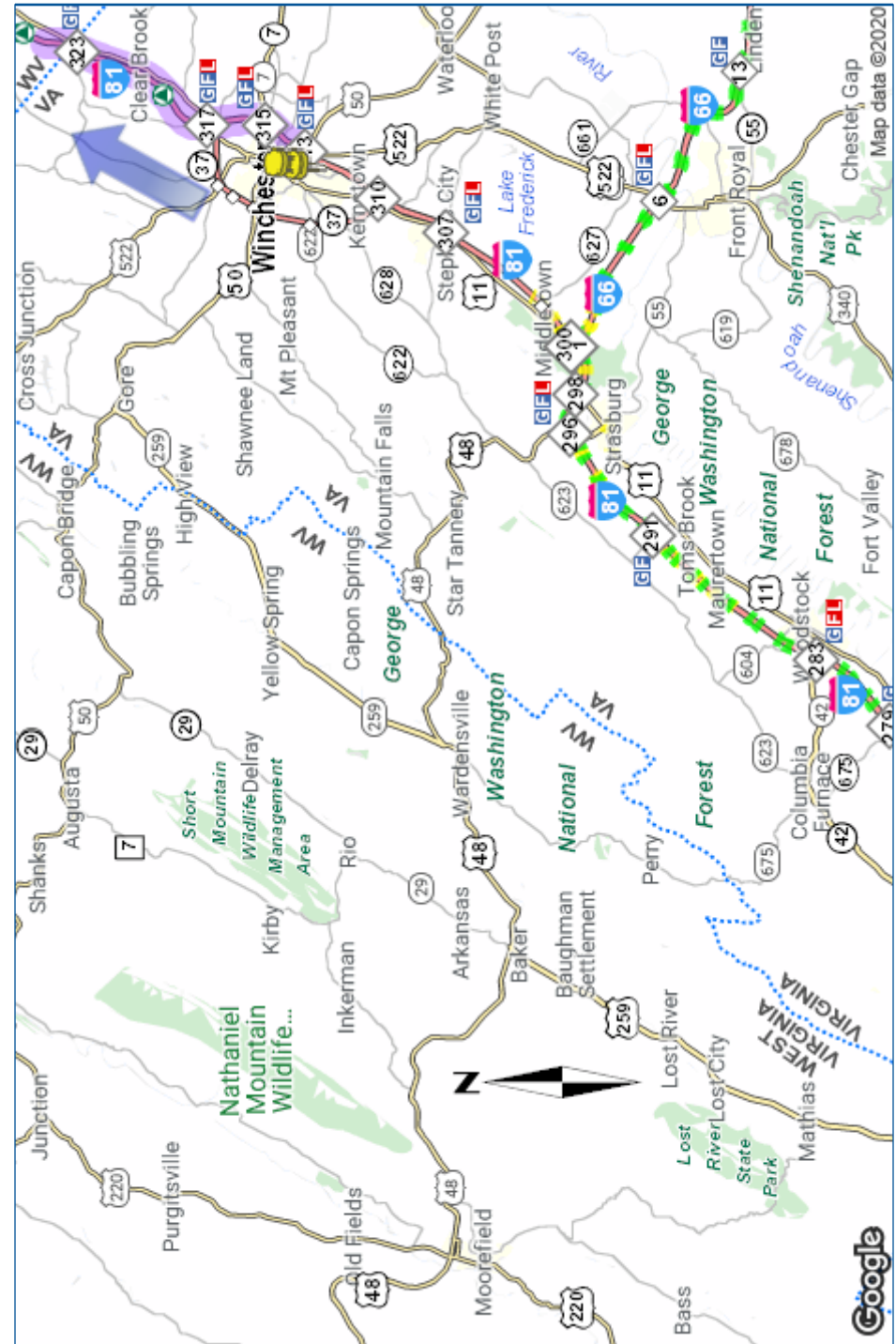
➔ Turn right onto S Pleasant Valley Rd  
-Drive for 1.1 miles



➔ Turn right onto E Jubal Early Dr  
-Drive for 0.3 miles

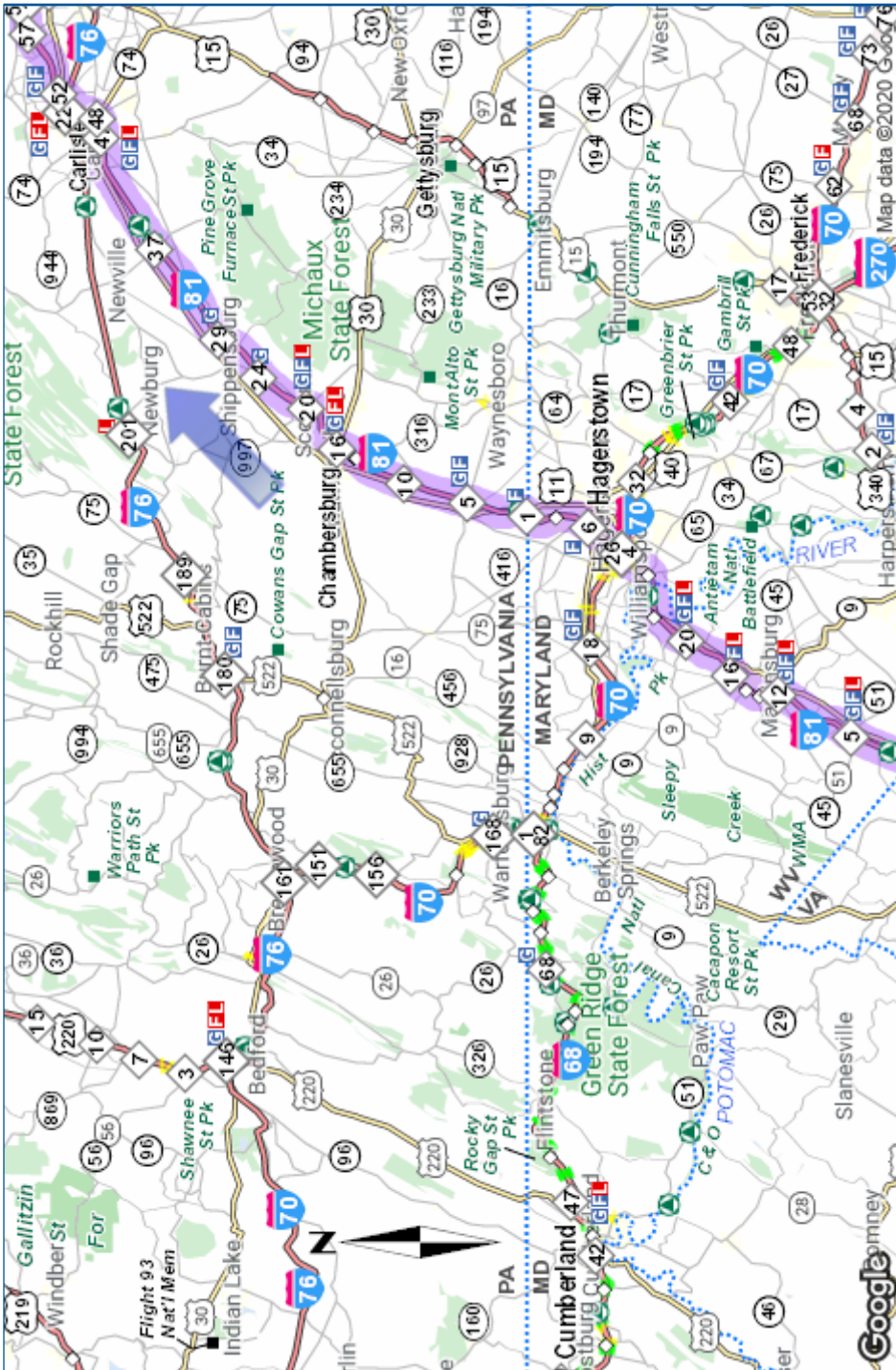


Continue onto US-17 S/US-50 E/  
US-522 S/Millwood Pike



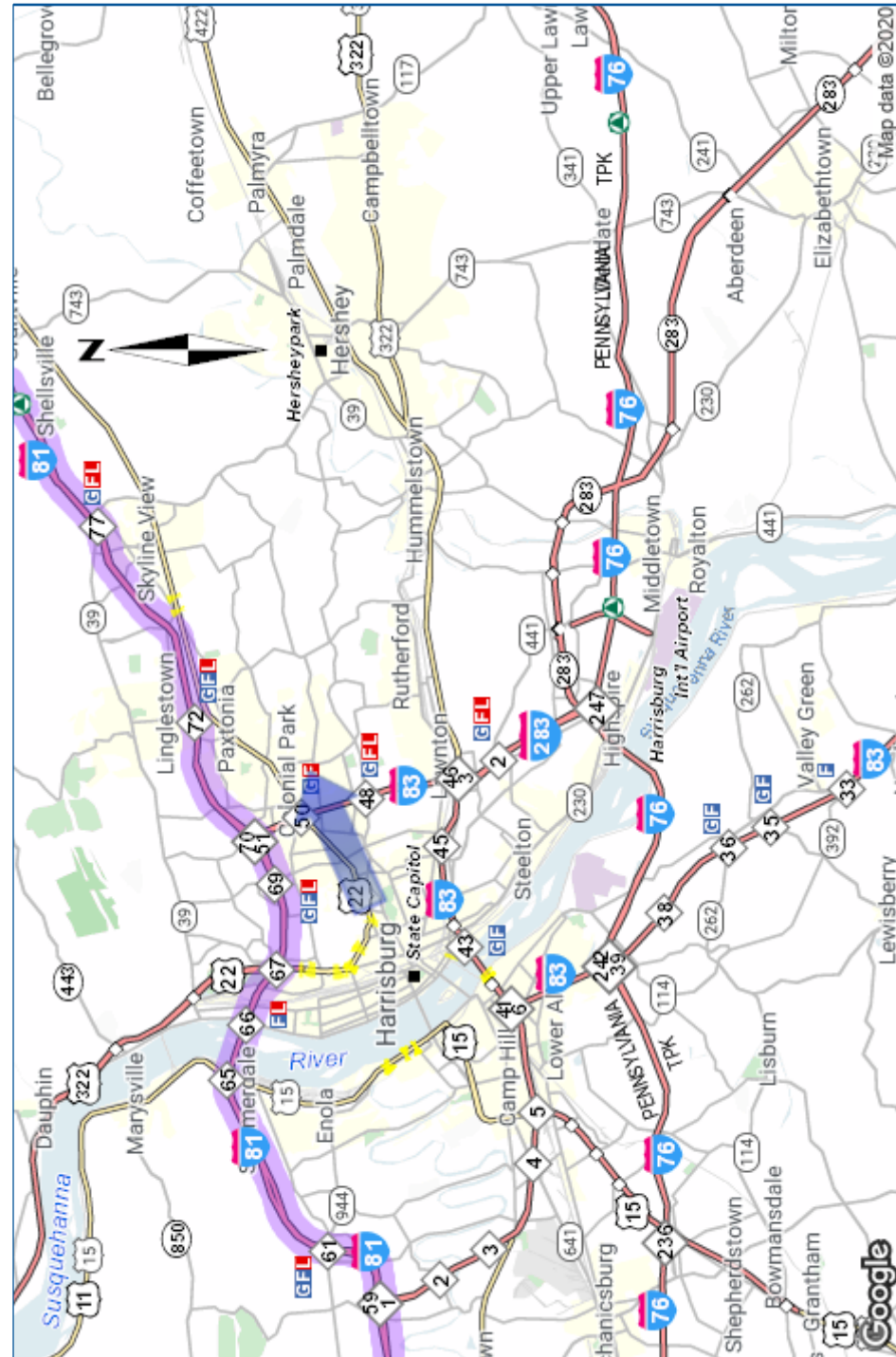
# I-76 (PA-TPK) WEST OF HARRISBURG, PA; I-70, & I-81 INTO MARYLAND

On Map: 95.4 mi (1:29)

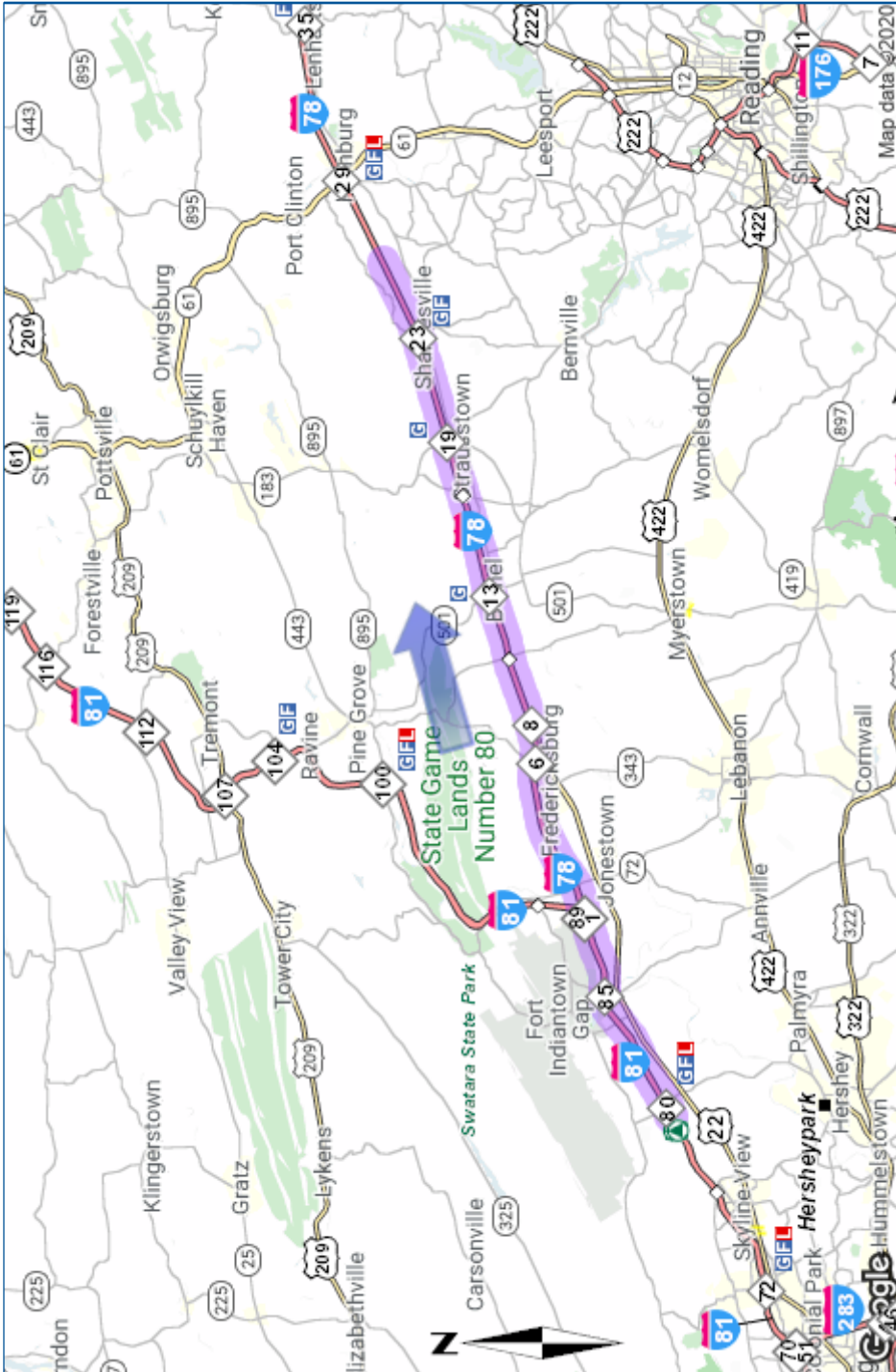


# HARRISBURG VICINITY

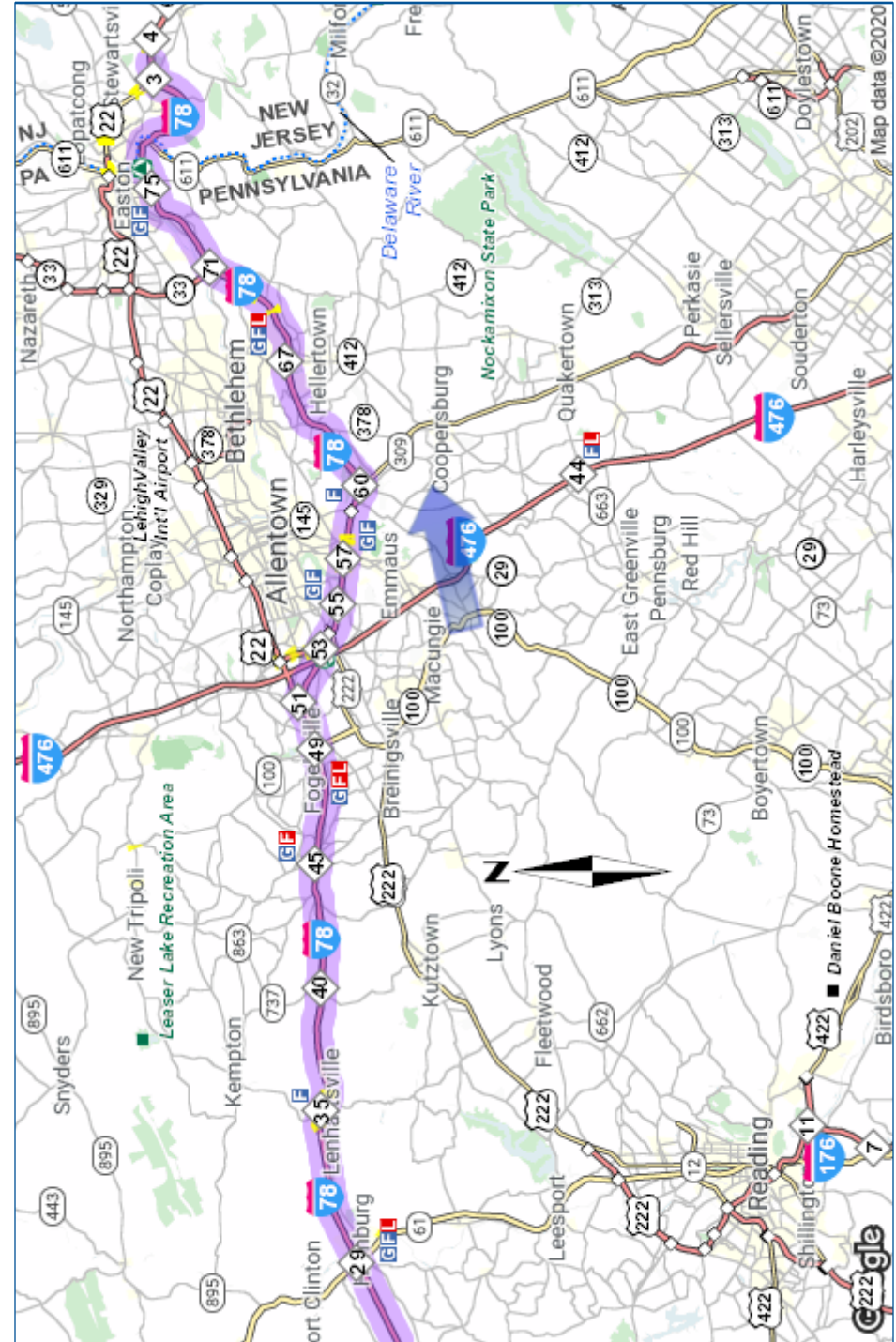
On Map: 21.9 mi (0:20)



### I-78 & I-81 NORTH OF HARRISBURG, PA On Map: 34.4 mi (0:32)

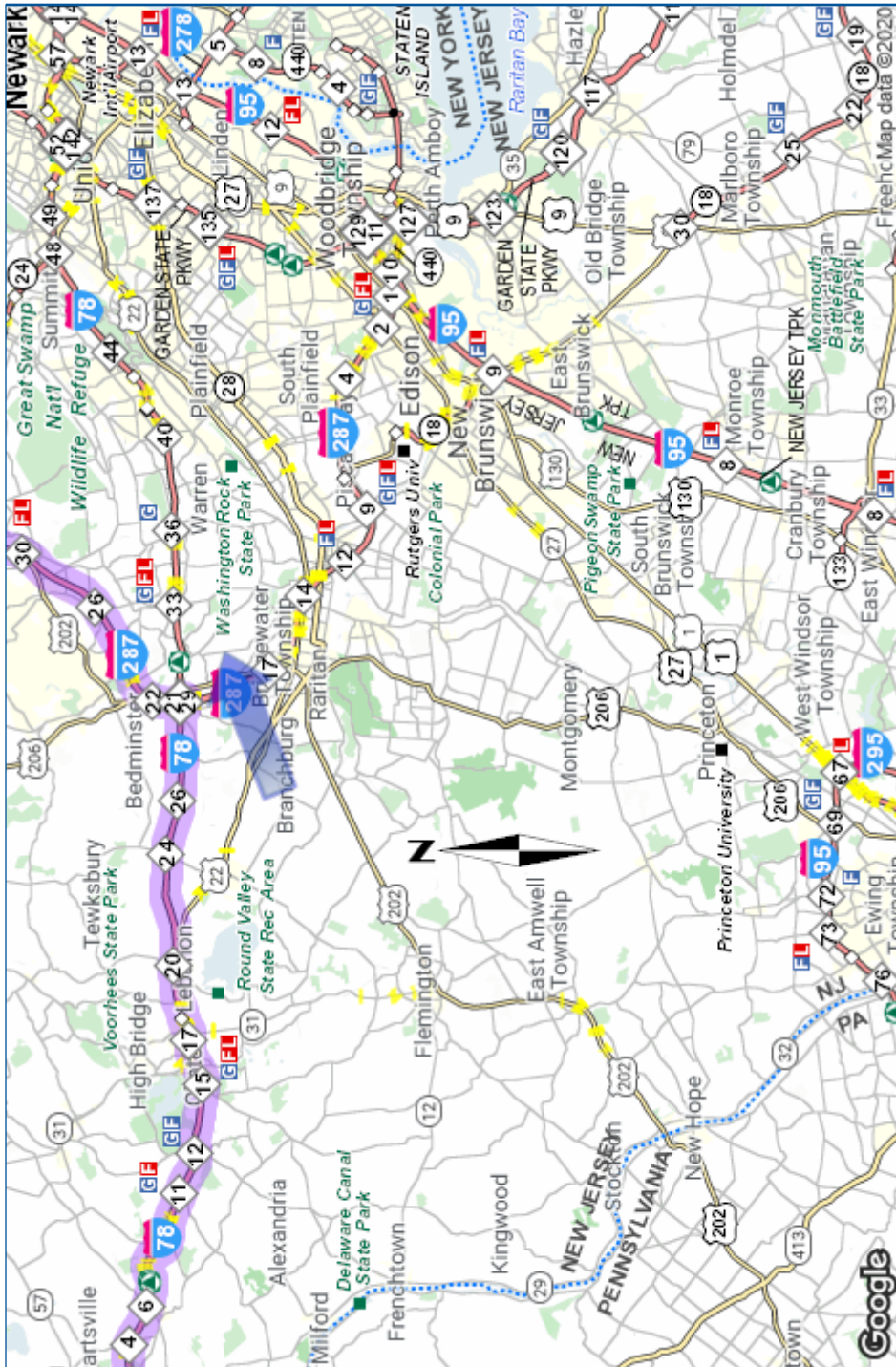


### I-78 & I-476 JUNCTION THROUGH ALLENTOWN & BETHLEHEM, PA On Map: 55.9 mi (0:52)



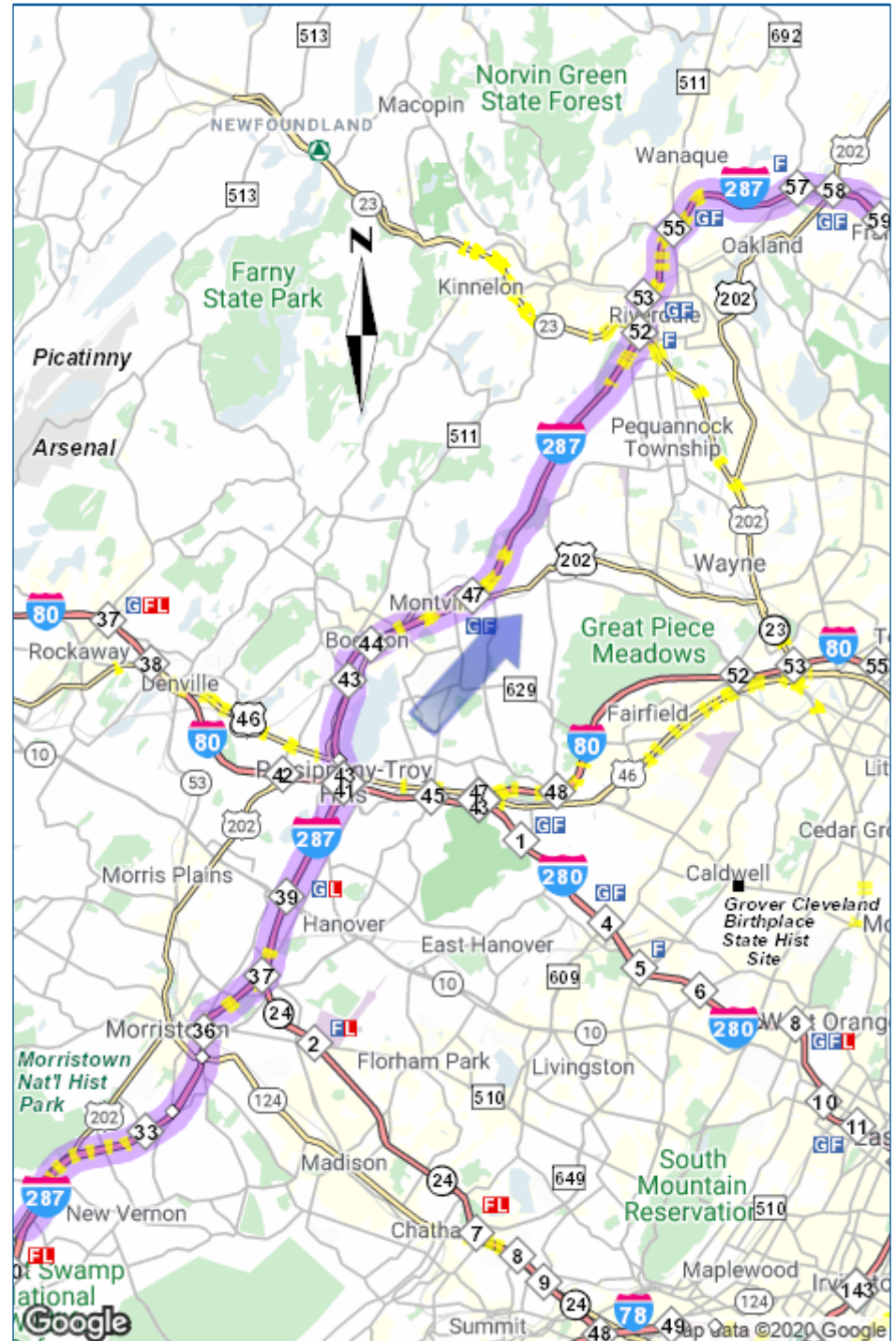
I-95 (NJ TPK), I-78 & GARDEN STATE PKWY APPROACHES TO NEW YORK CITY

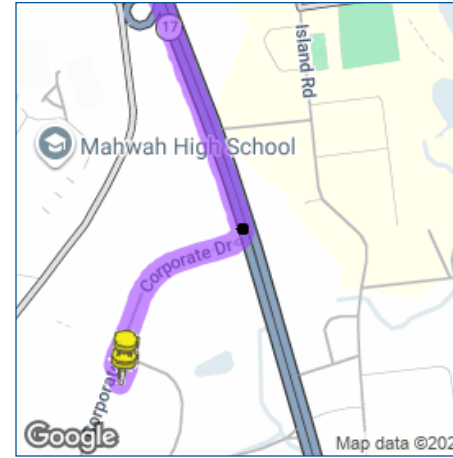
On Map: 36.5 mi (0:34)



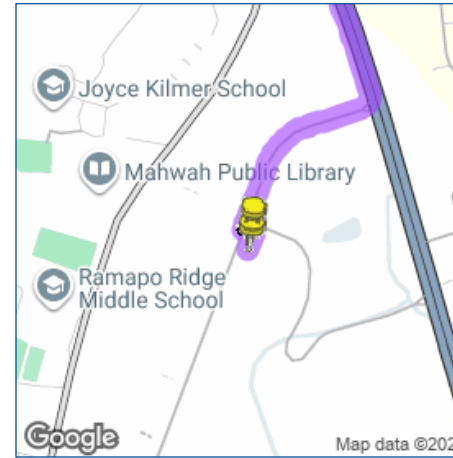
I-287 & NORTHWESTERN NEW JERSEY APPROACHES TO NEW YORK CITY

On Map: 28.6 mi (0:26)

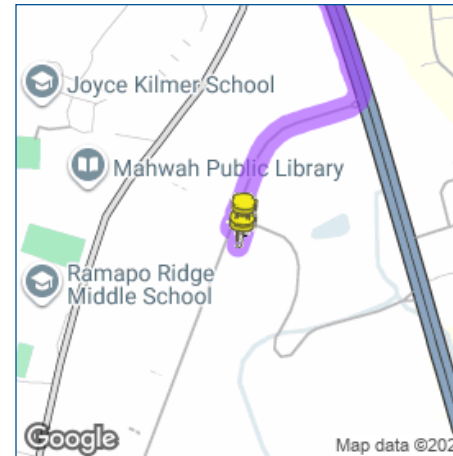




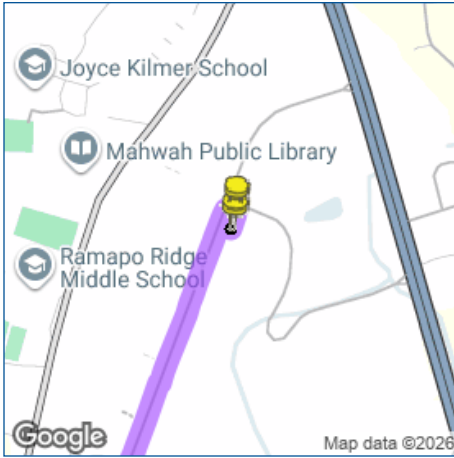
↗ Slight right onto Corporate Dr  
-Drive for 0.3 miles



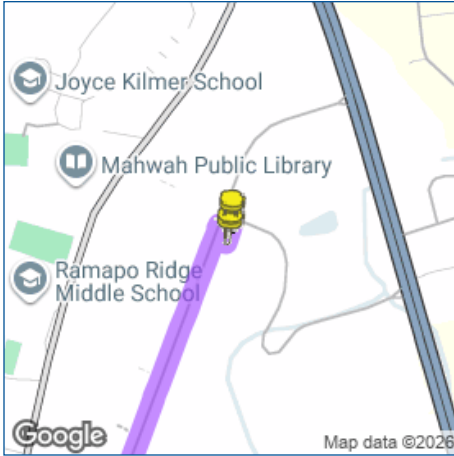
↖ Turn left  
-Drive for 85 feet



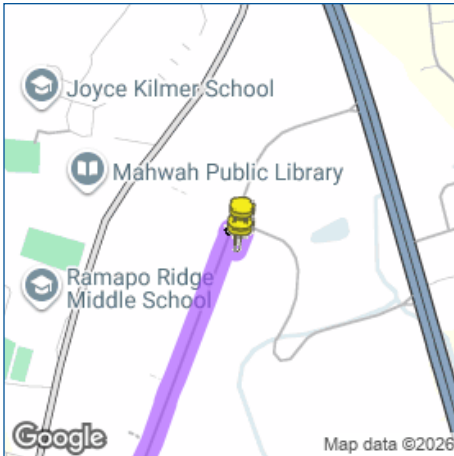
↗ Turn right  
-Drive for 118 feet



Head north toward Corporate Dr  
-Drive for 118 feet



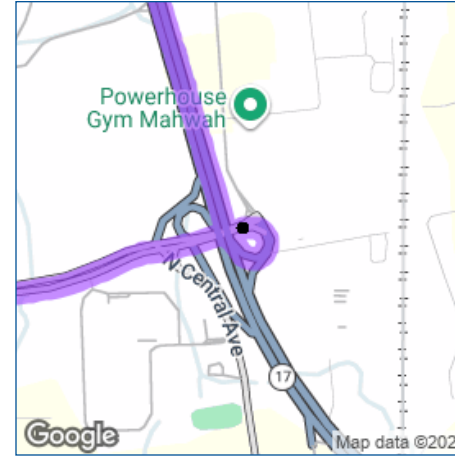
Turn left toward Corporate Dr  
-Drive for 85 feet



Turn left onto Corporate Dr  
-Drive for 0.5 miles



Turn left onto MacArthur Blvd  
-Drive for 0.5 miles



Slight right toward NJ-17 N  
(signs for NJ-17 N)

I-287 & GARDEN STATE PKWY... TAPPAN ZEE BRIDGE NORTH OF NEW YORK CITY

On Map: 17.6 mi (0:16)



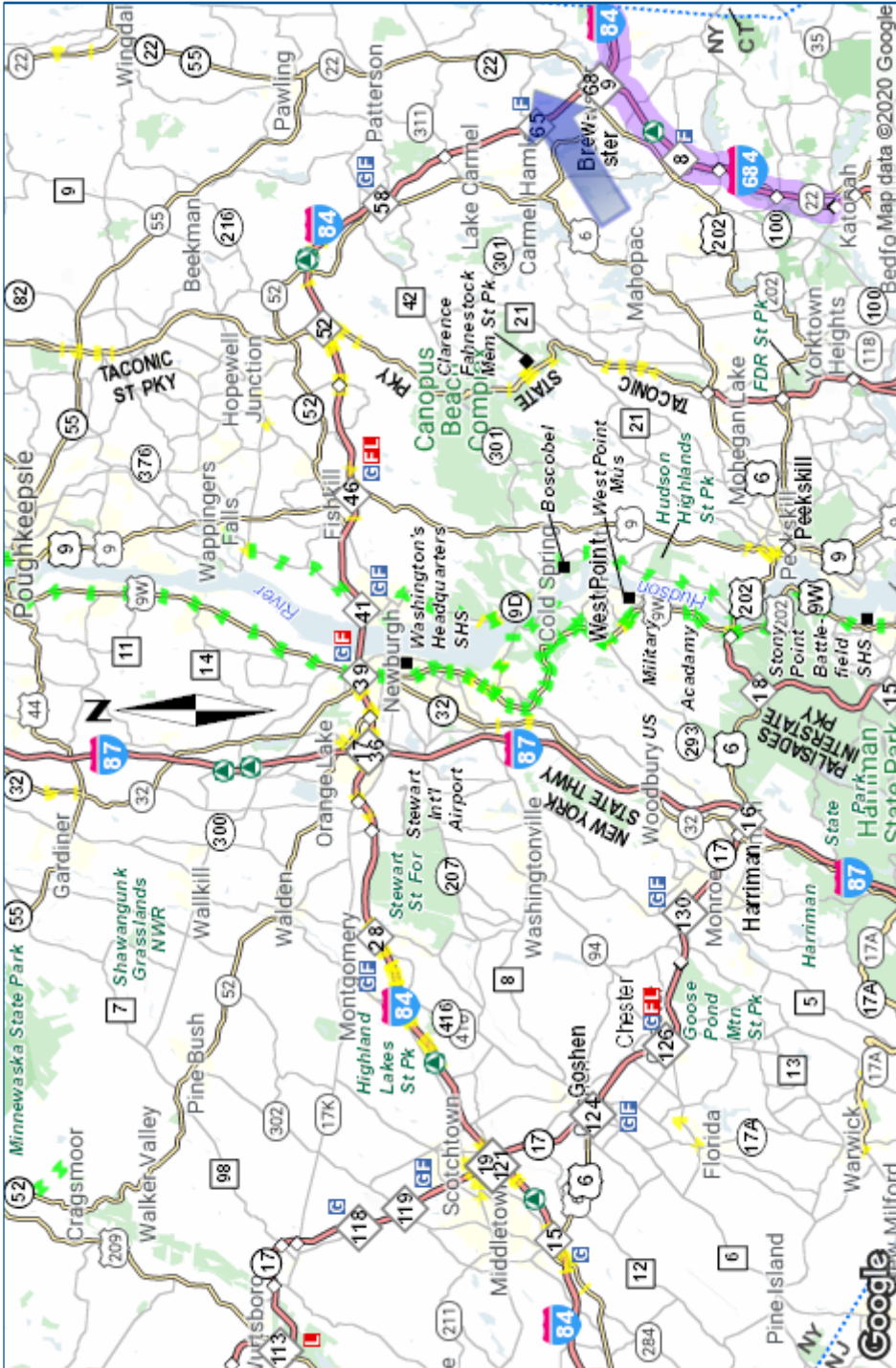
NEW YORK CITY: NORTH OF THE BRONX & MANHATTAN... GREENWICH, CT

On Map: 23.7 mi (0:22)



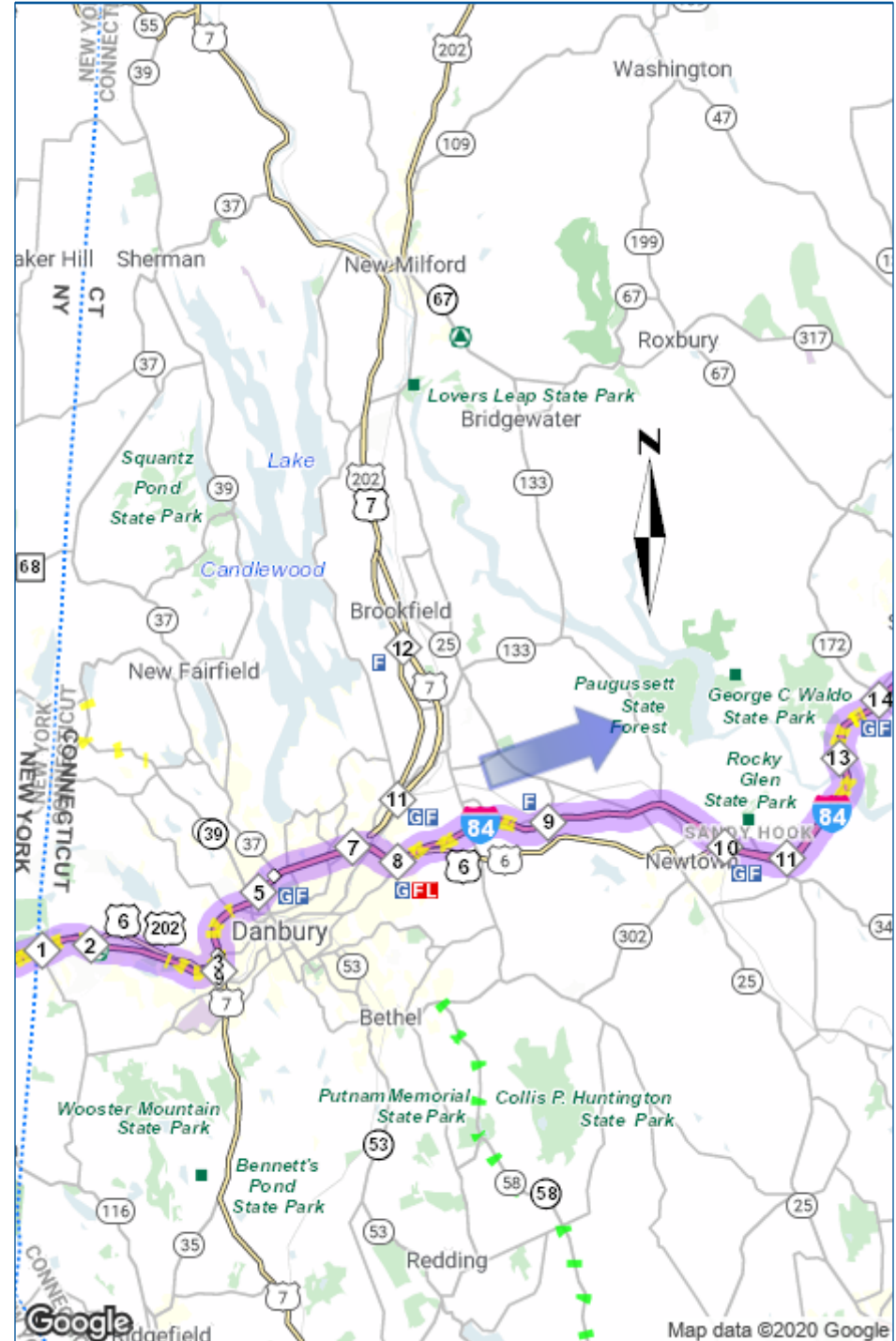
### I-84 & I-87 (NY STATE THWY) NORTH OF NEW JERSEY & NEW YORK CITY

On Map: 12.6 mi (0:11)



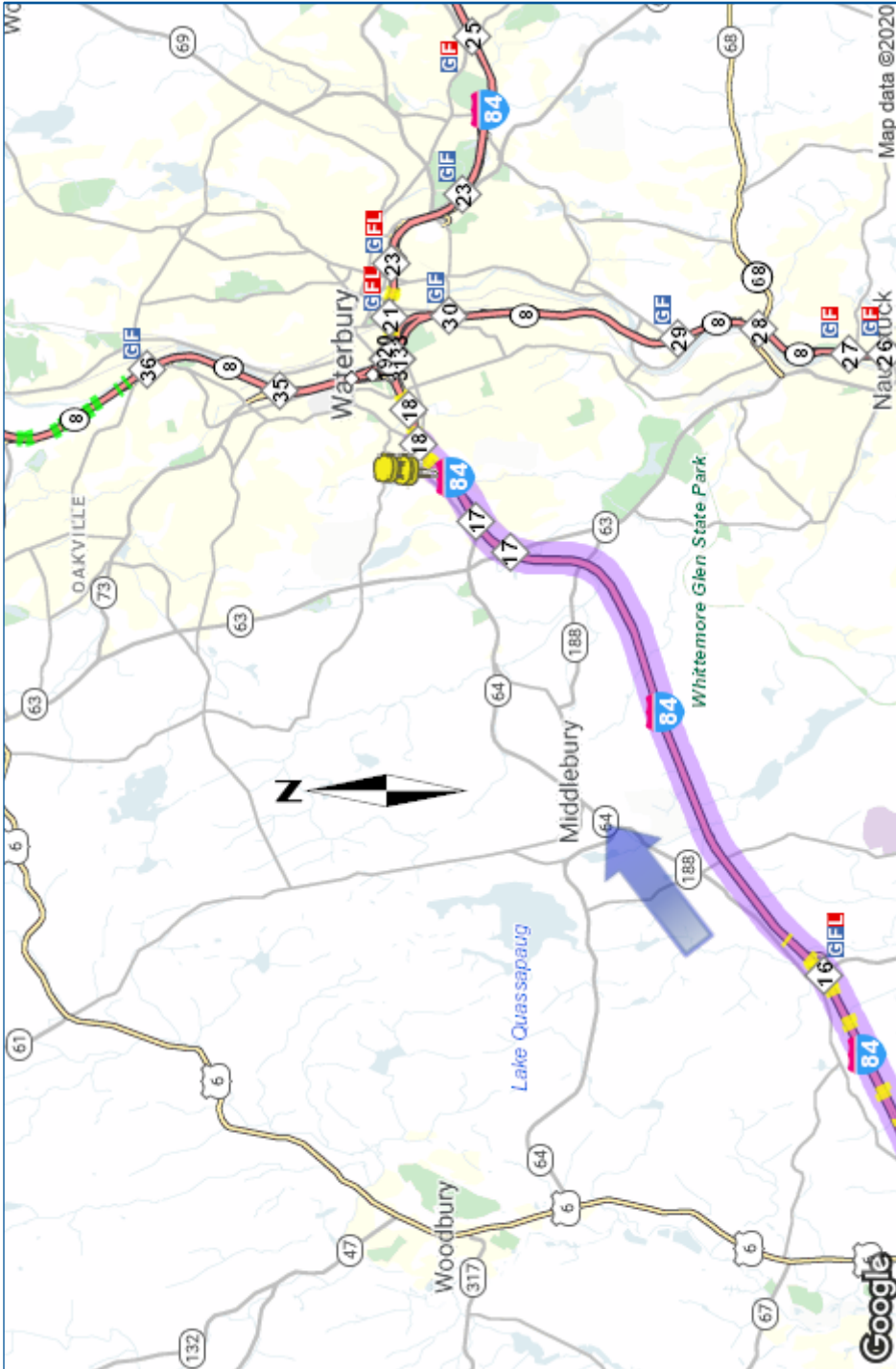
### I-84, US-7 & US-202 THROUGH DANBURY... NEW YORK BORDER

On Map: 21.1 mi (0:19)



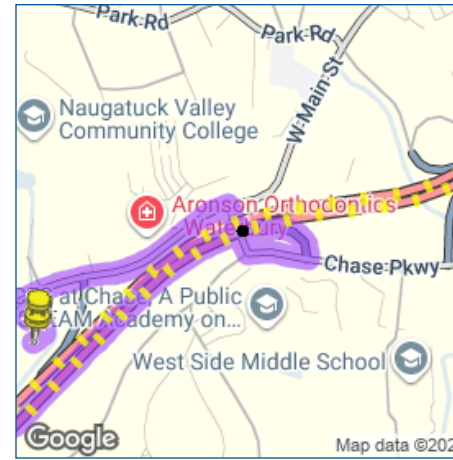
# I-84 & CT-8 JUNCTION IN WATERBURY, CT

On Map: 10.7 mi (0:10)

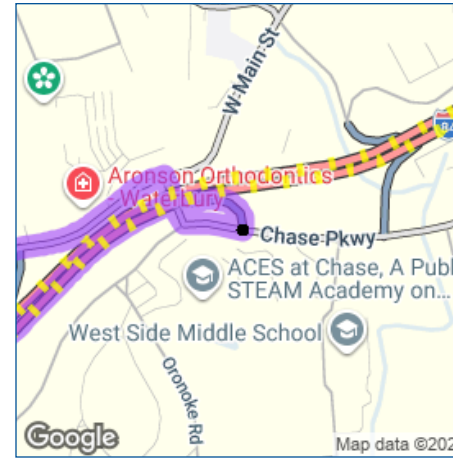


# MANEUVER MAPS

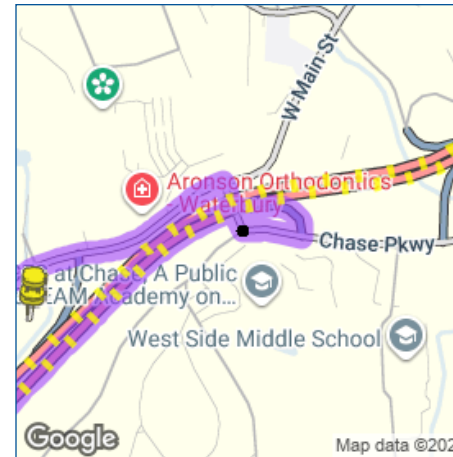
On Page: 0.3 mi (0:00)



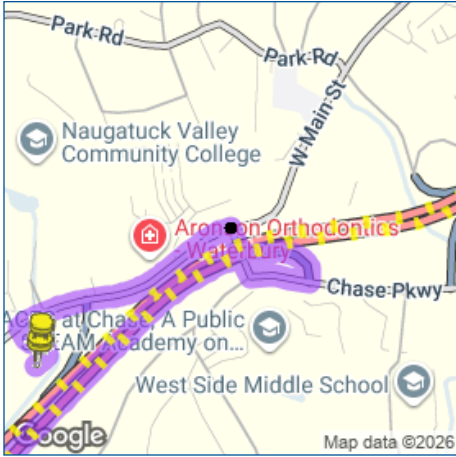
➔ Take exit 18 for Chase Pkwy  
-Drive for 0.1 miles



➔ Turn right onto Chase Pkwy  
-Drive for 430 feet



➔ Turn right to stay on Chase Pkwy  
-Drive for 377 feet



Turn left to stay on Chase Pkwy  
-Drive for 0.3 miles



Turn left  
-Drive for 417 feet



Head northeast toward Chase Pkwy  
-Drive for 269 feet



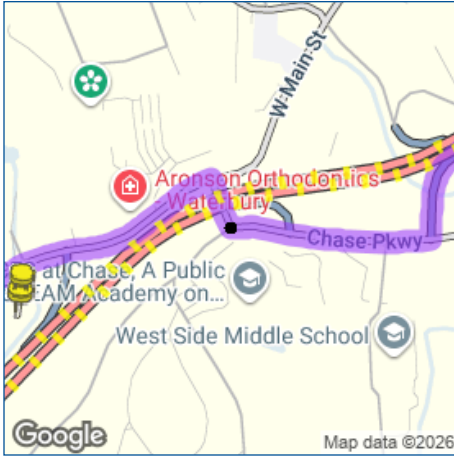
Slight right toward Chase Pkwy  
-Drive for 151 feet



Turn right onto Chase Pkwy  
-Drive for 0.3 miles



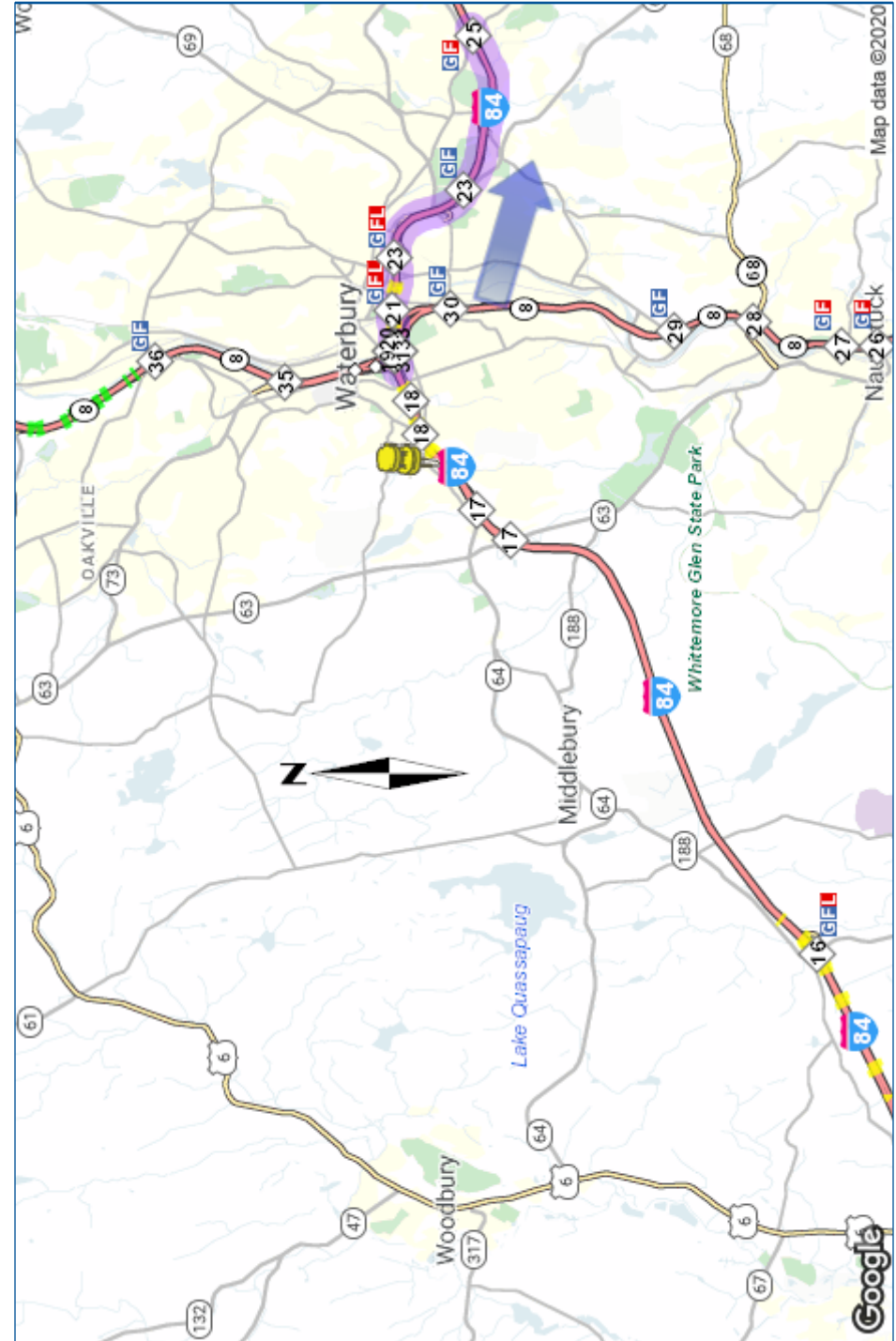
Turn right to stay on Chase Pkwy  
-Drive for 377 feet



Turn left to stay on Chase Pkwy  
-Drive for 0.3 miles

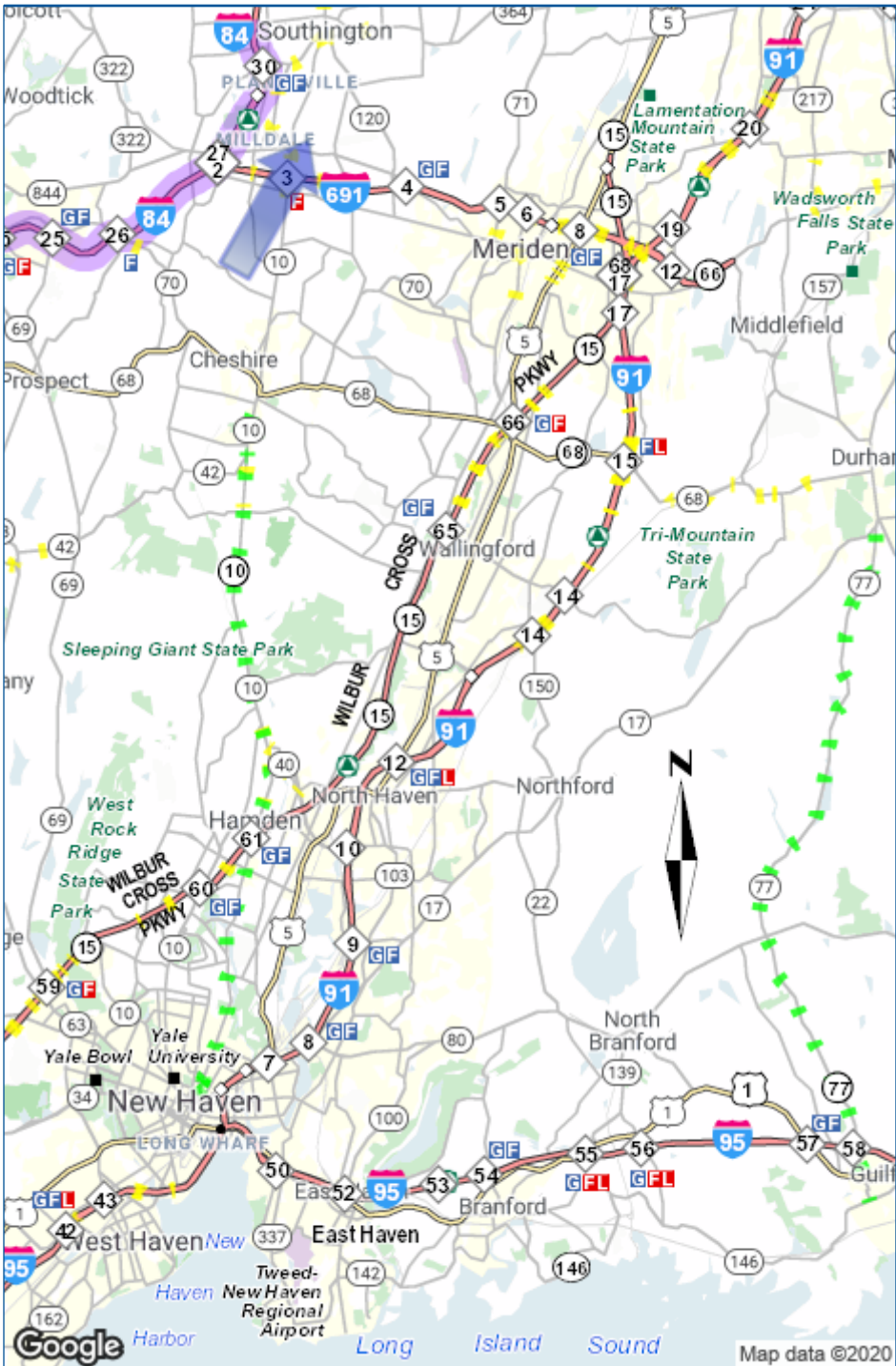


Turn left to merge onto I-84 E  
toward Hartford - Parts of this  
road may be closed at certain  
times or days



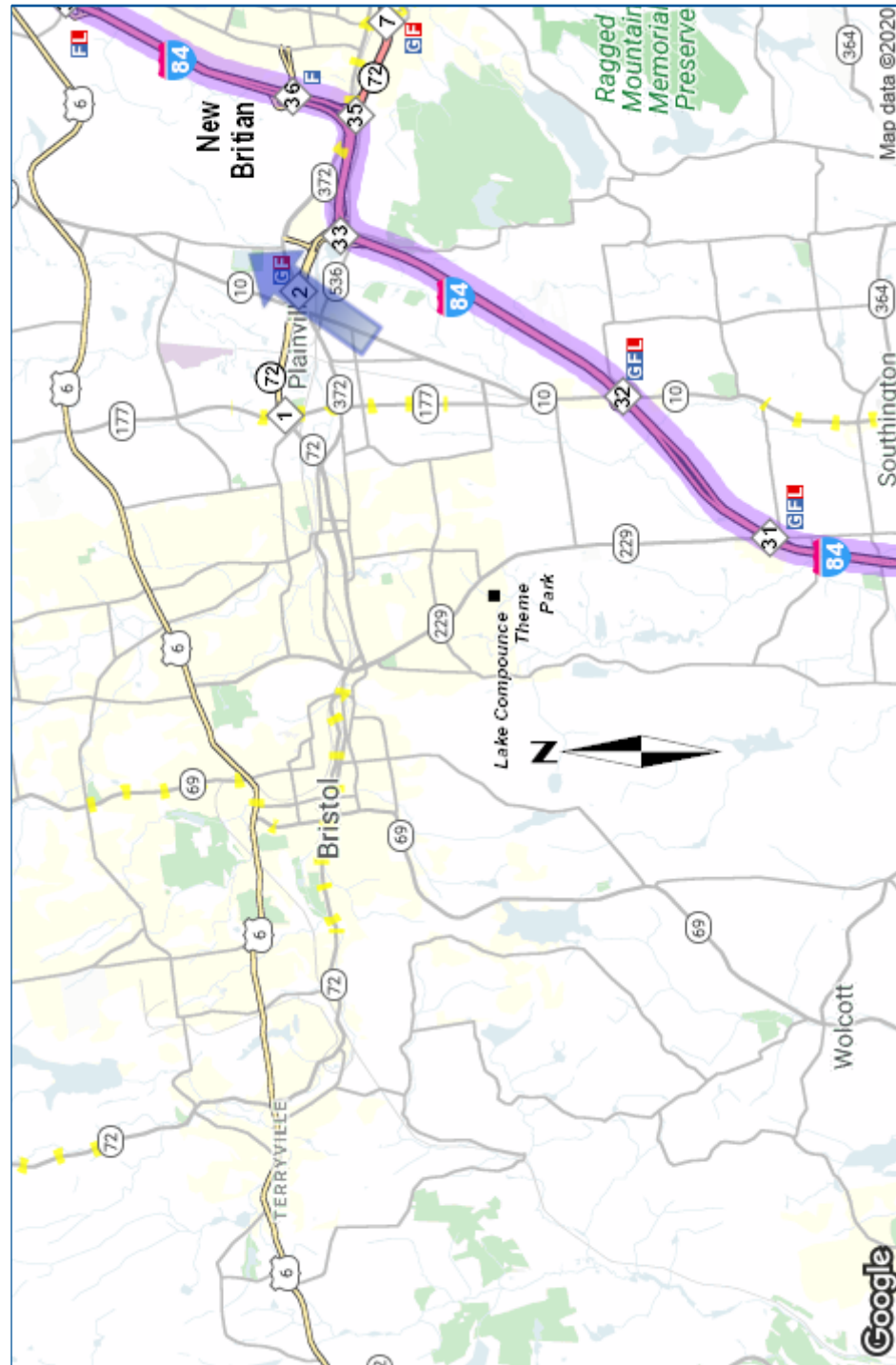
I-95, I-91 JUNCTION IN NEW HAVEN; WILBUR CROSS PKWY...MERRITT PKWY

On Map: 7.4 mi (0:06)



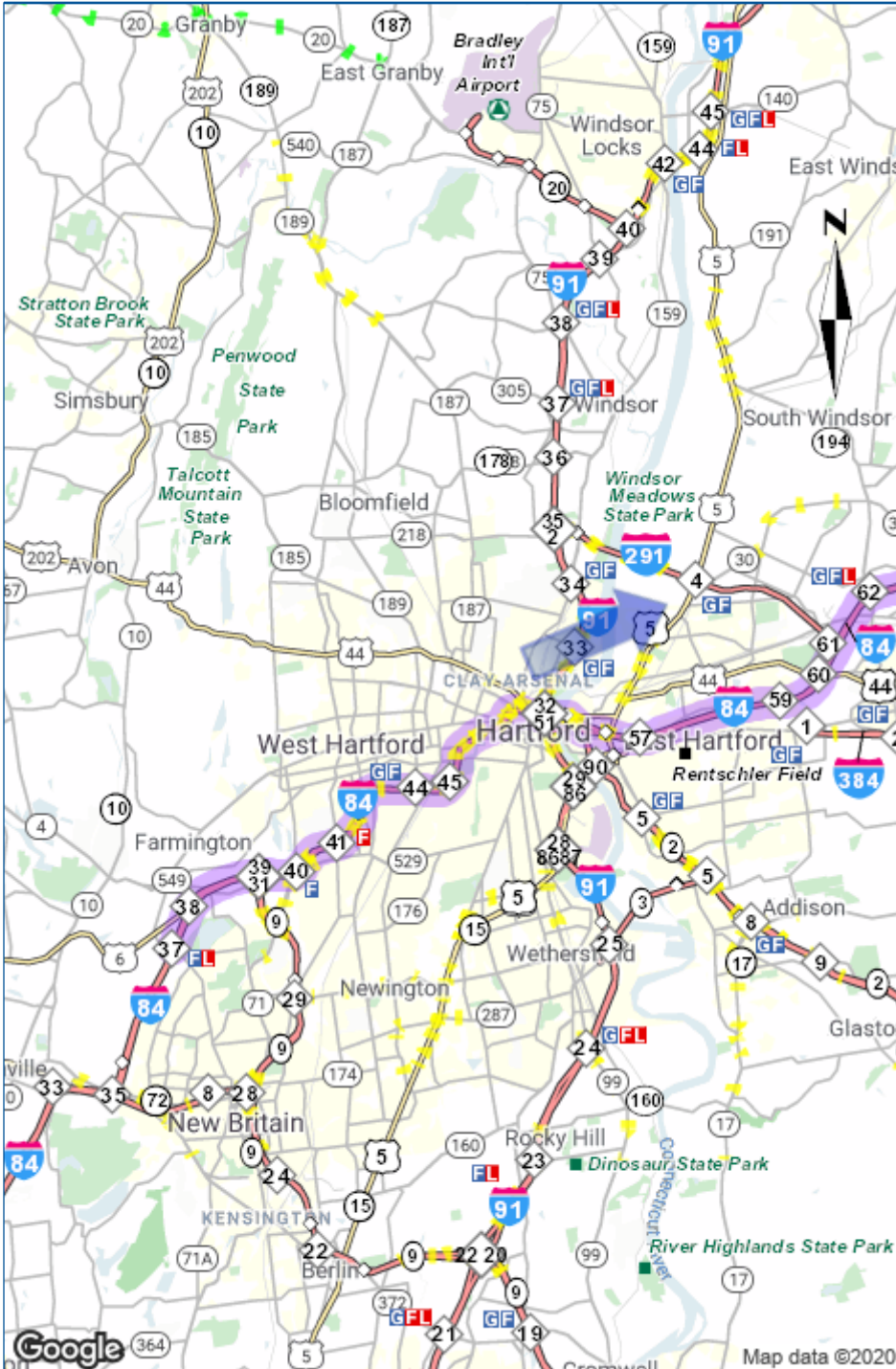
I-84 THROUGH NEW BRITAIN & BRISTOL, CT

On Map: 10.1 mi (0:09)



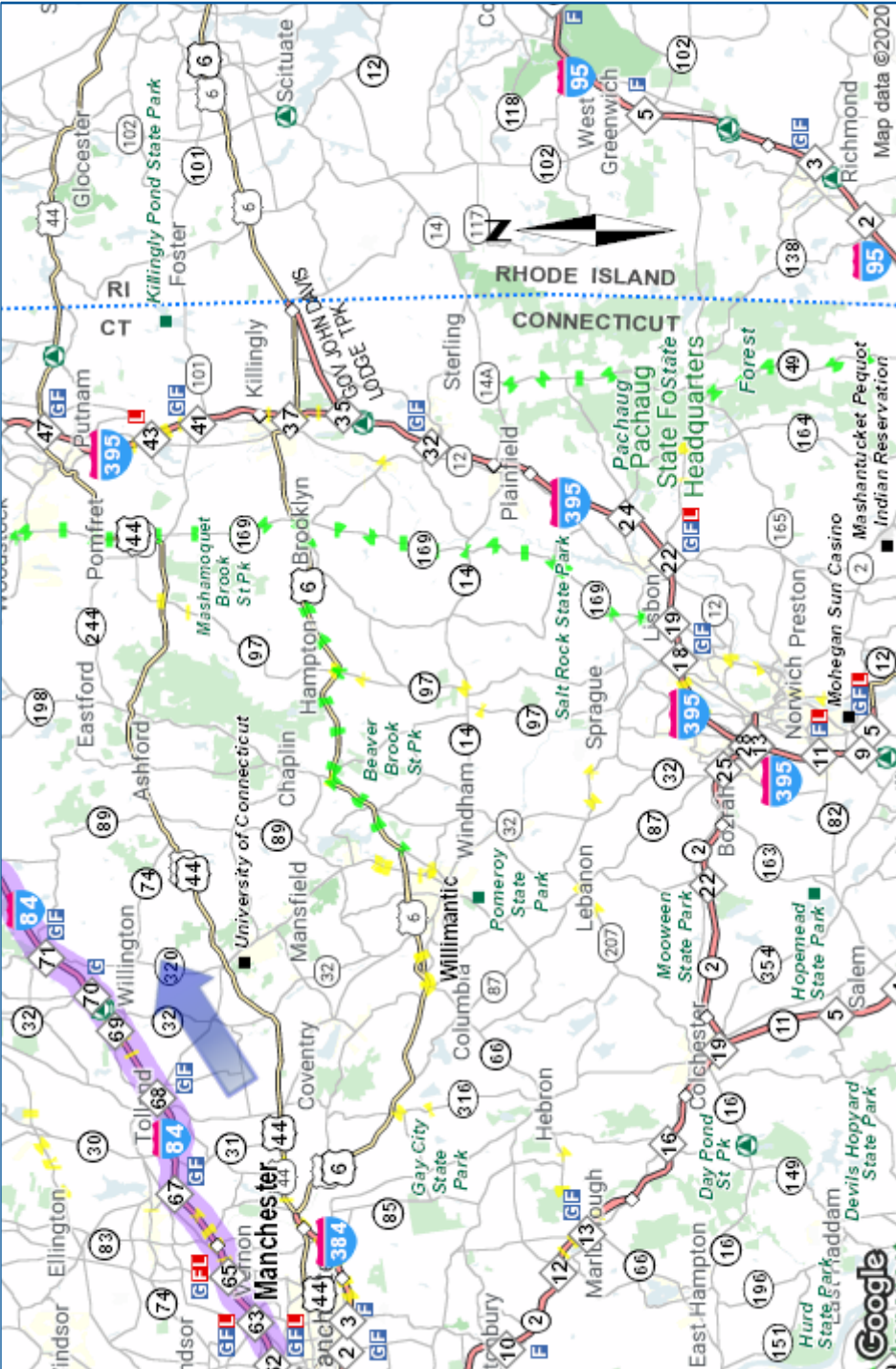
### HARTFORD VICINITY

On Map: 17.3 mi (0:16)



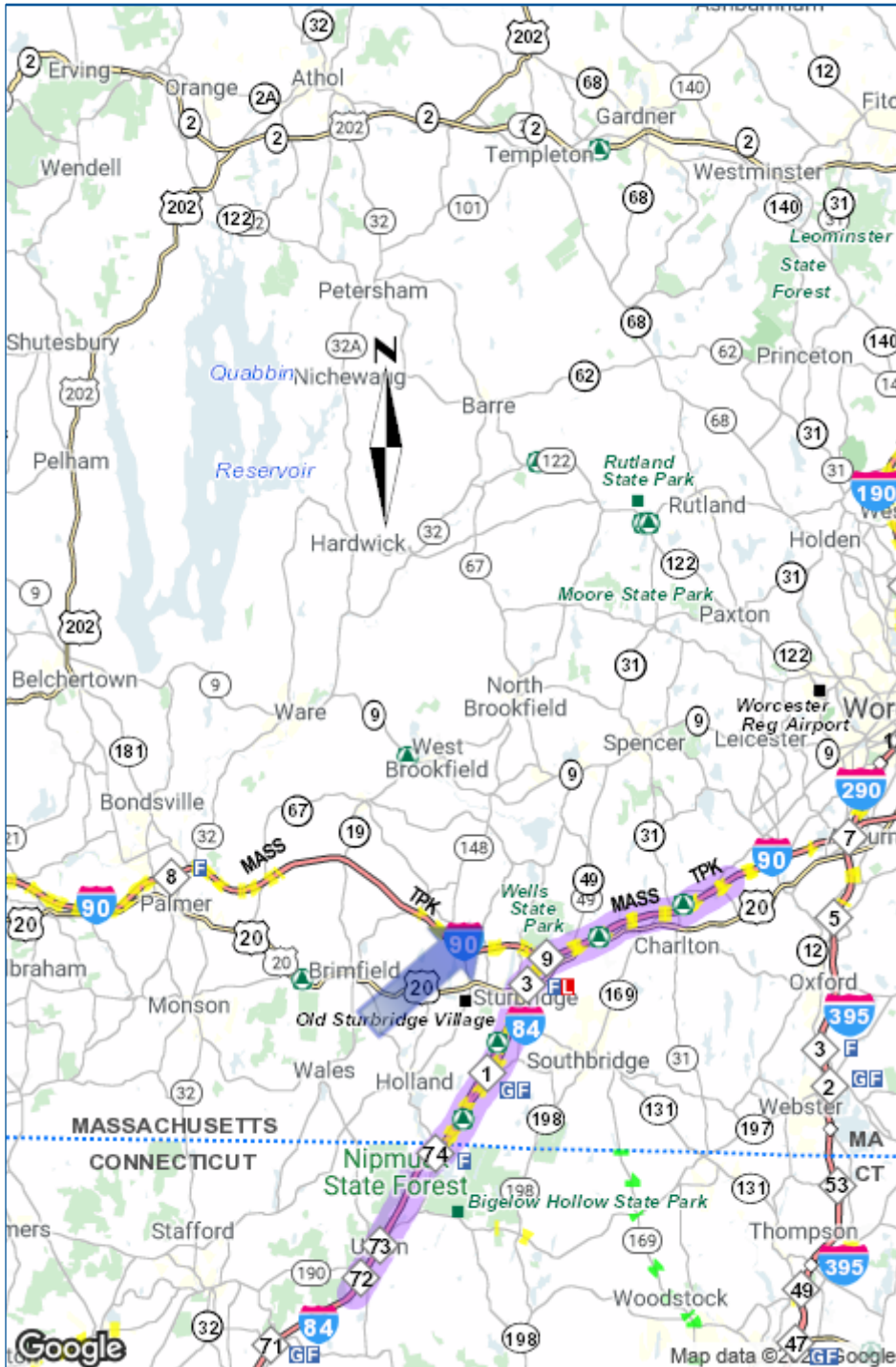
### I-95 SOUTH OF PROVIDENCE, RI; I-84 NORTH OF HARTFORD & I-395 IN CT

On Map: 20.8 mi (0:19)



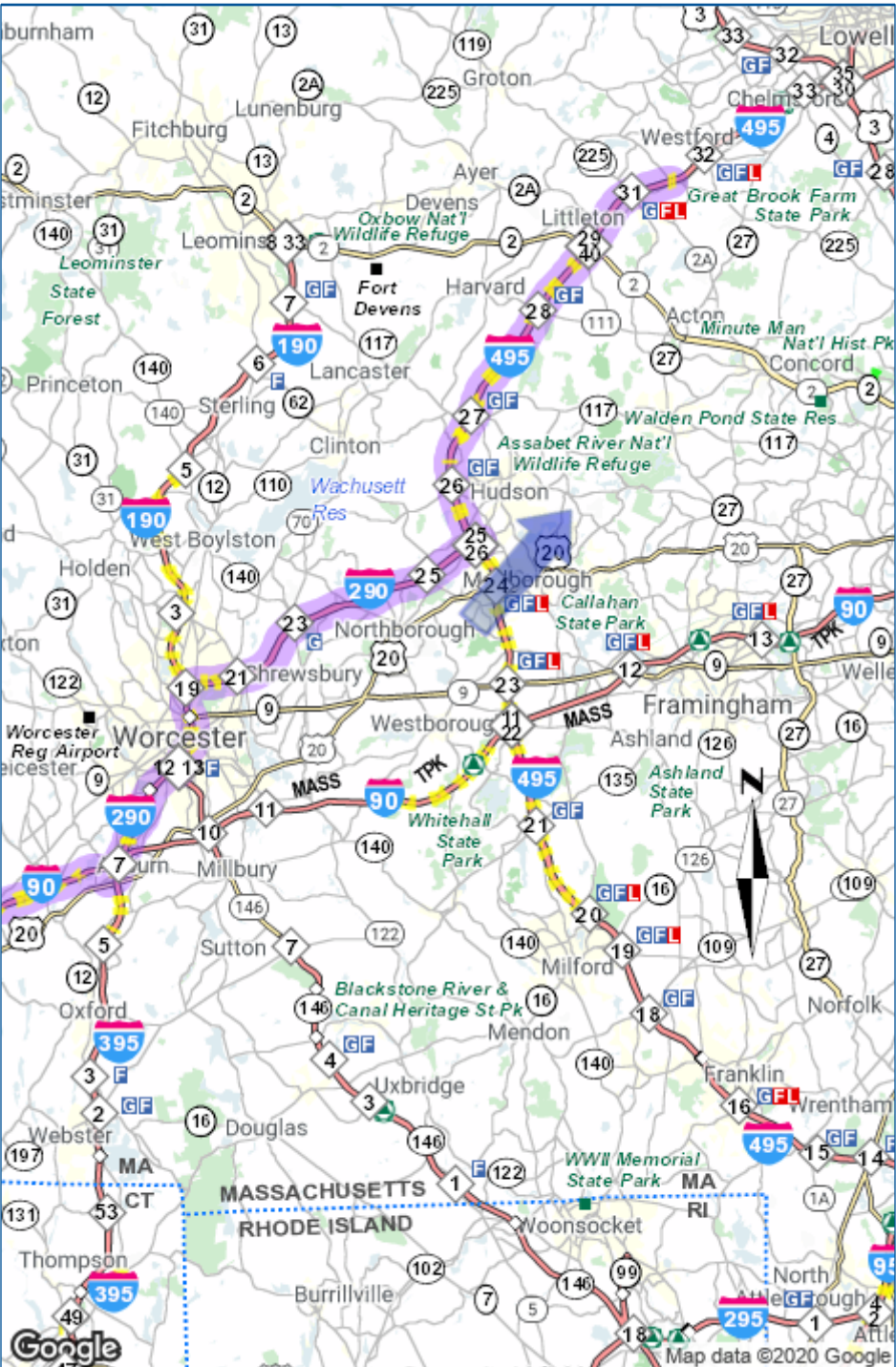
### I-90 (MASS TPK) EAST OF SPRINGFIELD & I-84 JUNCTION IN STURBRIDGE

On Map: 21.8 mi (0:20)

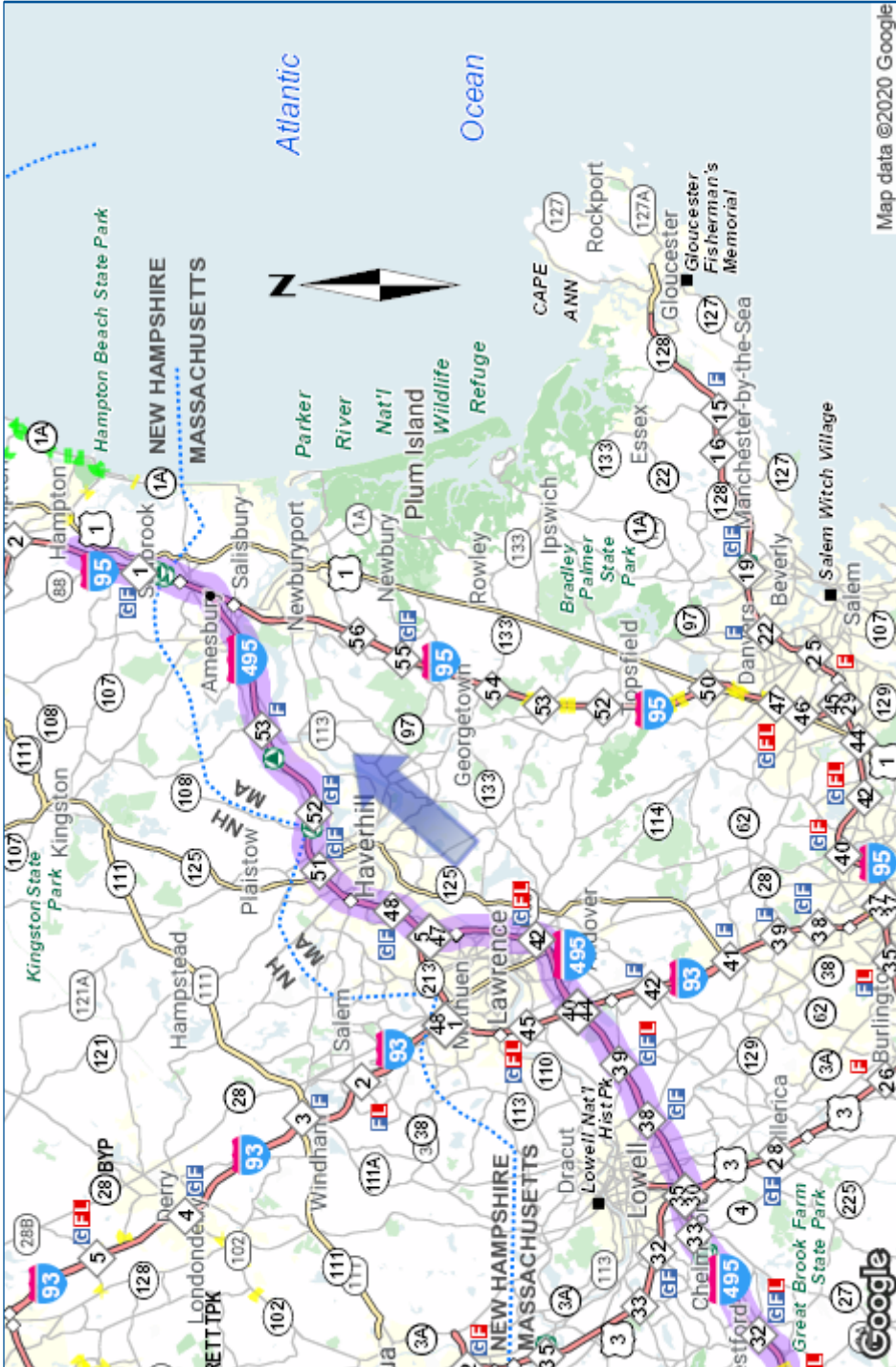


### I-90 (MASS TPK)... BOSTON VICINITY & I-495 BELTWAY; WORCESTER, MA

On Map: 42.4 mi (0:39)

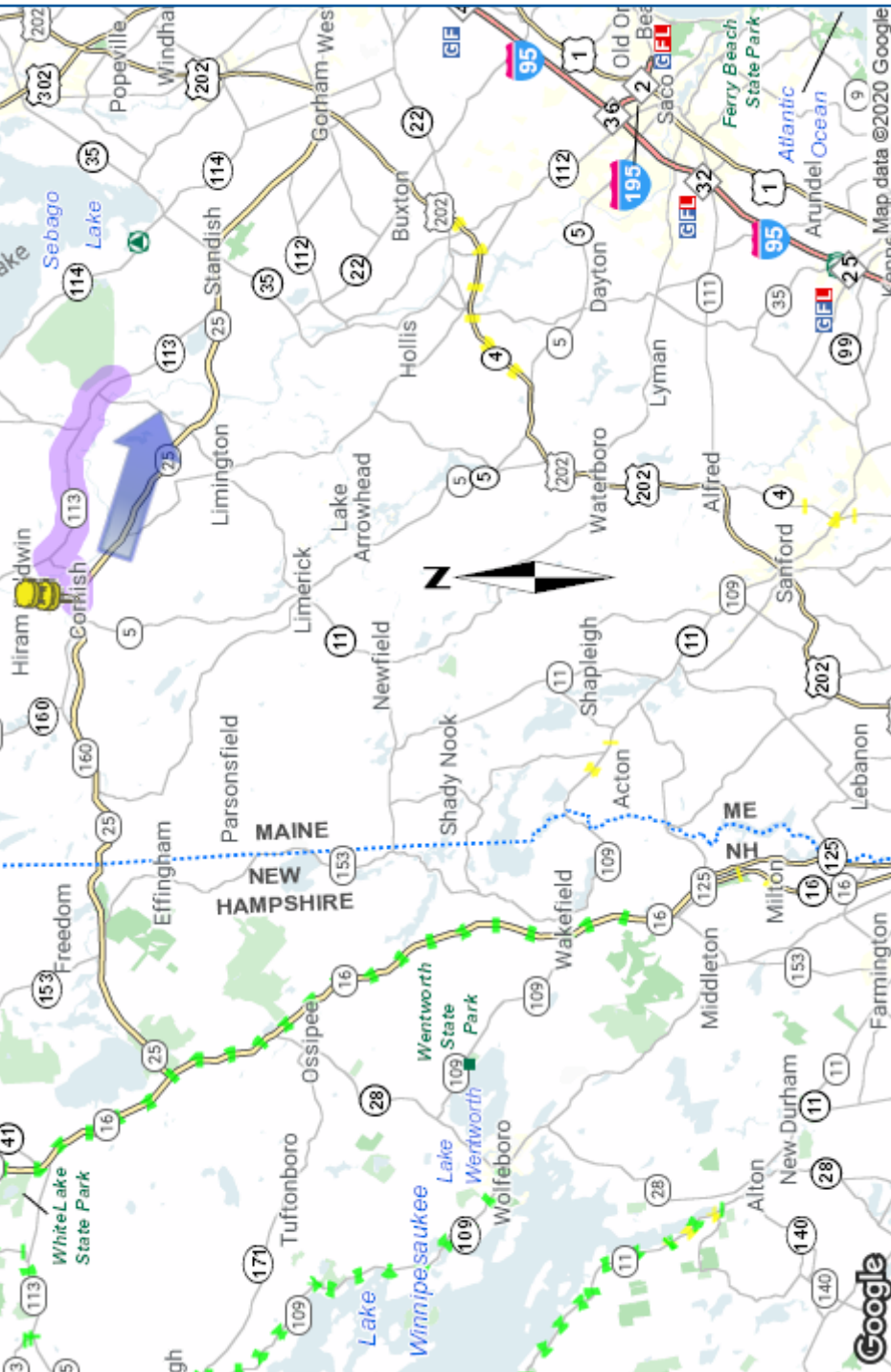
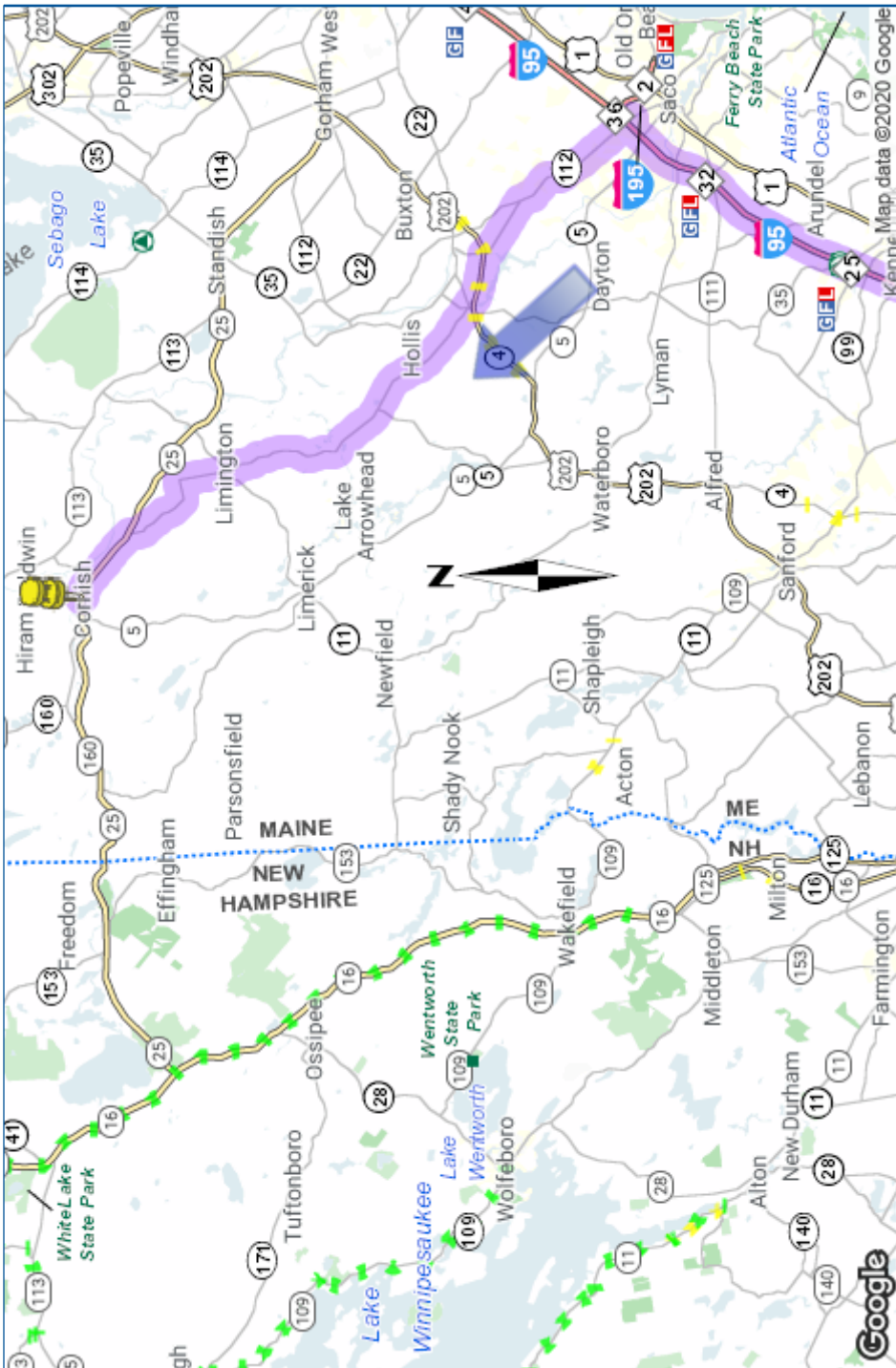


I-95 & I-93 NORTH OF BOSTON... NEW HAMPSHIRE; GLOUCESTER & SALEM, MA  
On Map: 43.7 mi (0:41)



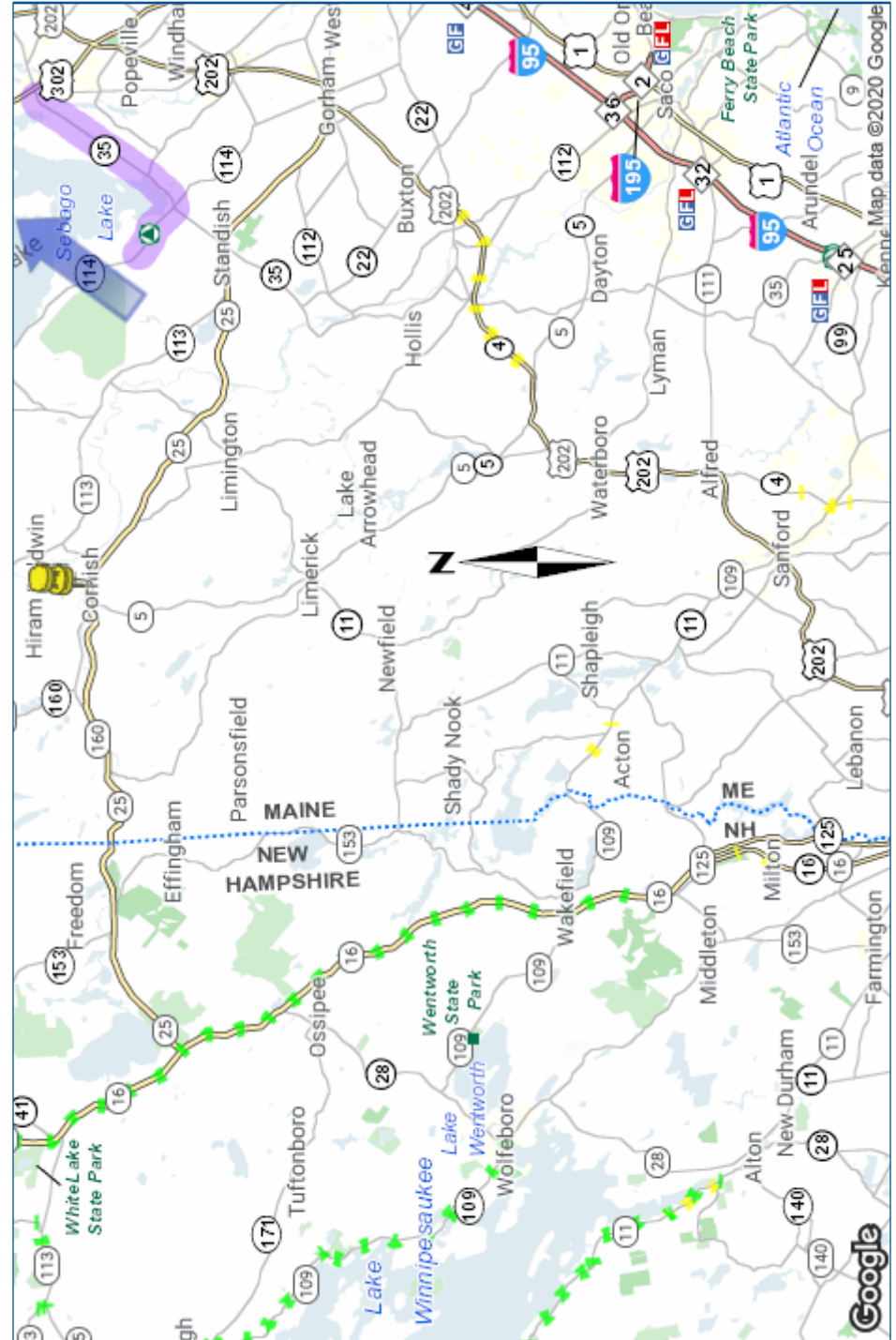
I-95 THROUGH PORTSMOUTH, NH & MAINE SOUTH BEACHES  
On Map: 35.9 mi (0:33)







Turn left onto Boundary Rd



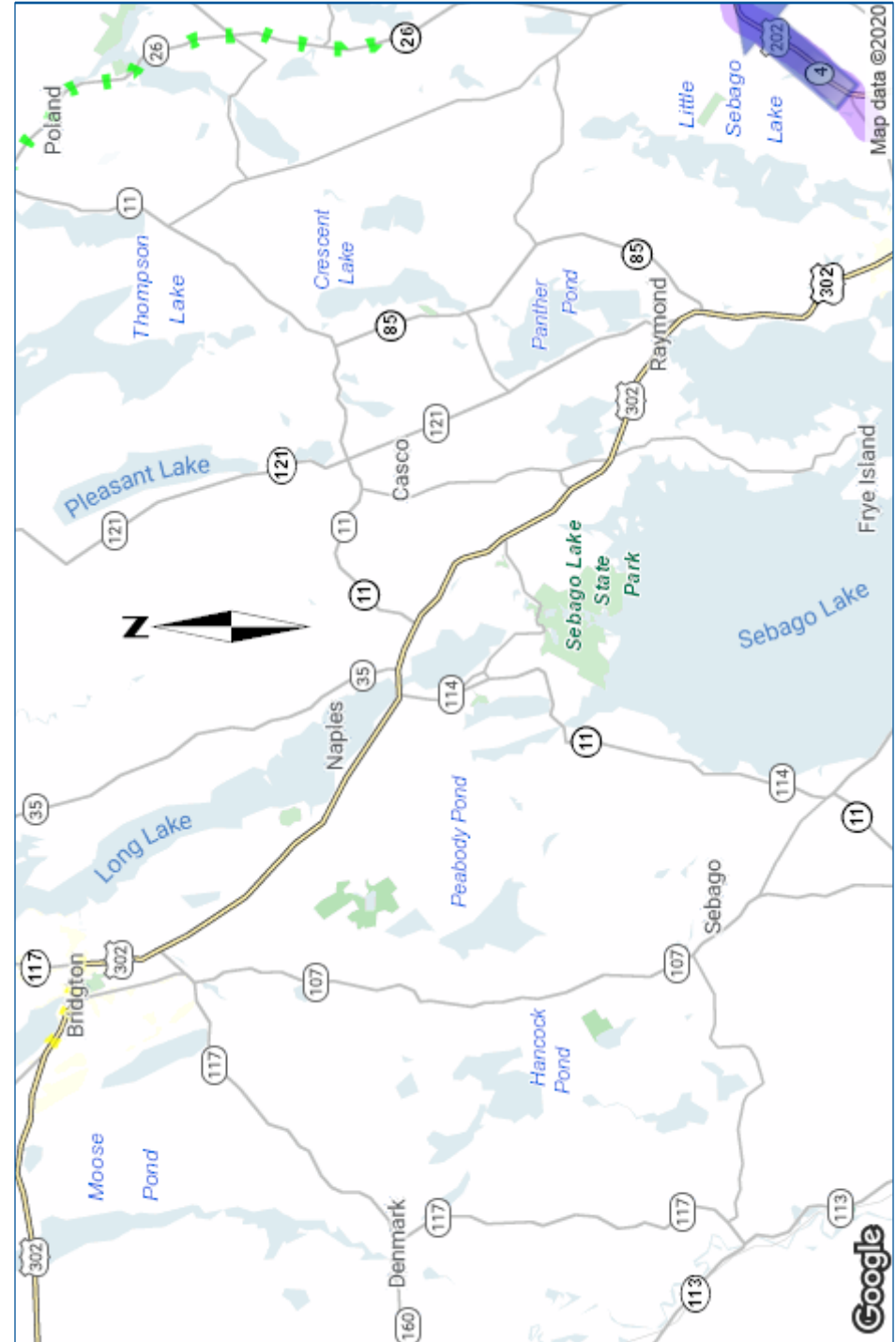
### PORTLAND & VICINITY

On Map: 2.6 mi (0:02)

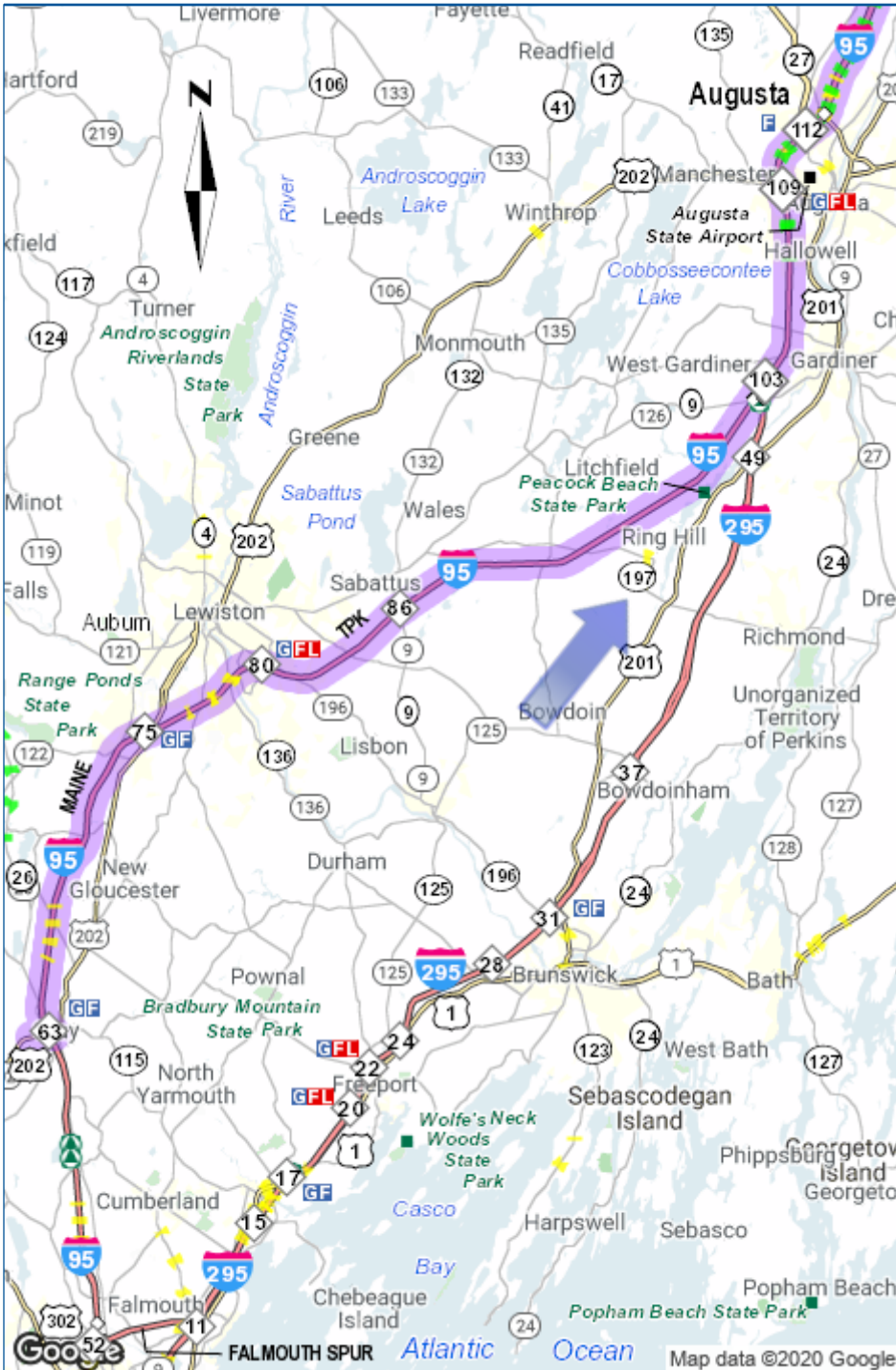


### US-302 THROUGH SEBAGO LAKE, ME TOWARD WHITE MOUNTAINS, NH

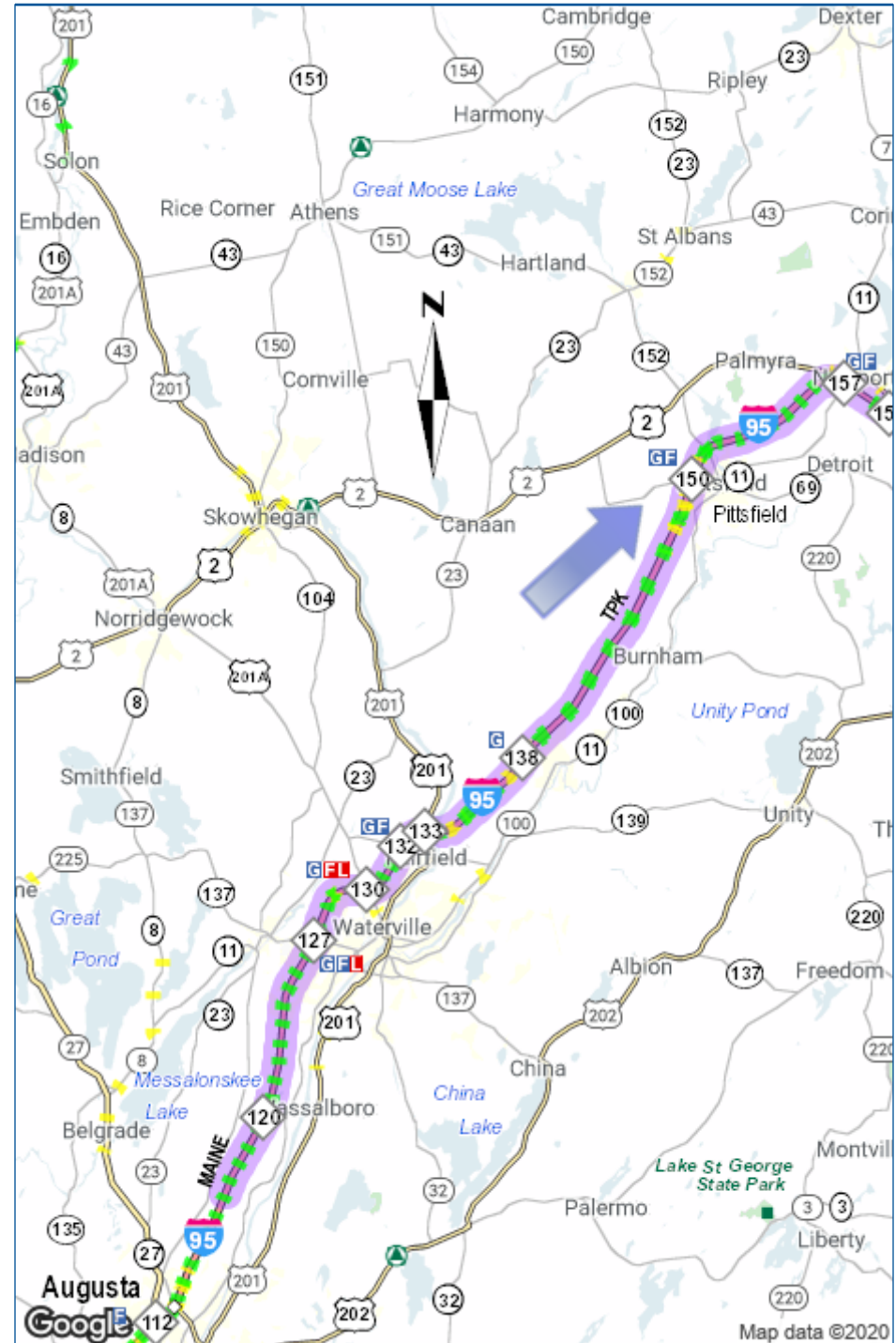
On Map: 3.5 mi (0:03)



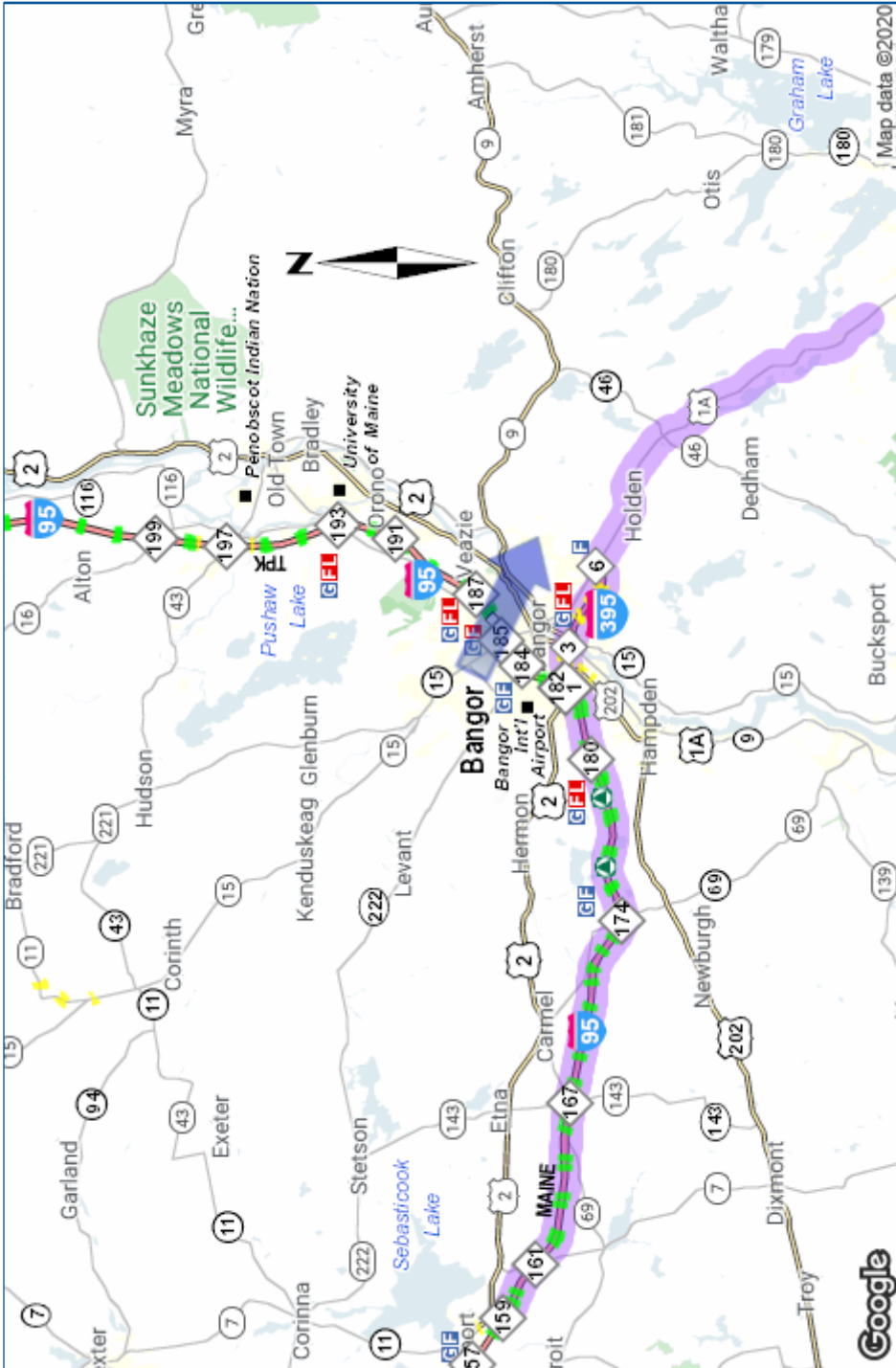
### I-95 & I-295 NORTH OF PORTLAND... AUGUSTA, ME On Map: 54.6 mi (0:51)



### I-95 NORTH OF AUGUSTA, ME On Map: 41.6 mi (0:39)



### I-95 THROUGH BANGOR, ME On Map: 41.9 mi (0:39)



### ACADIA NATIONAL PARK & BAR HARBOR, ME On Map: 9.0 mi (0:08)

